

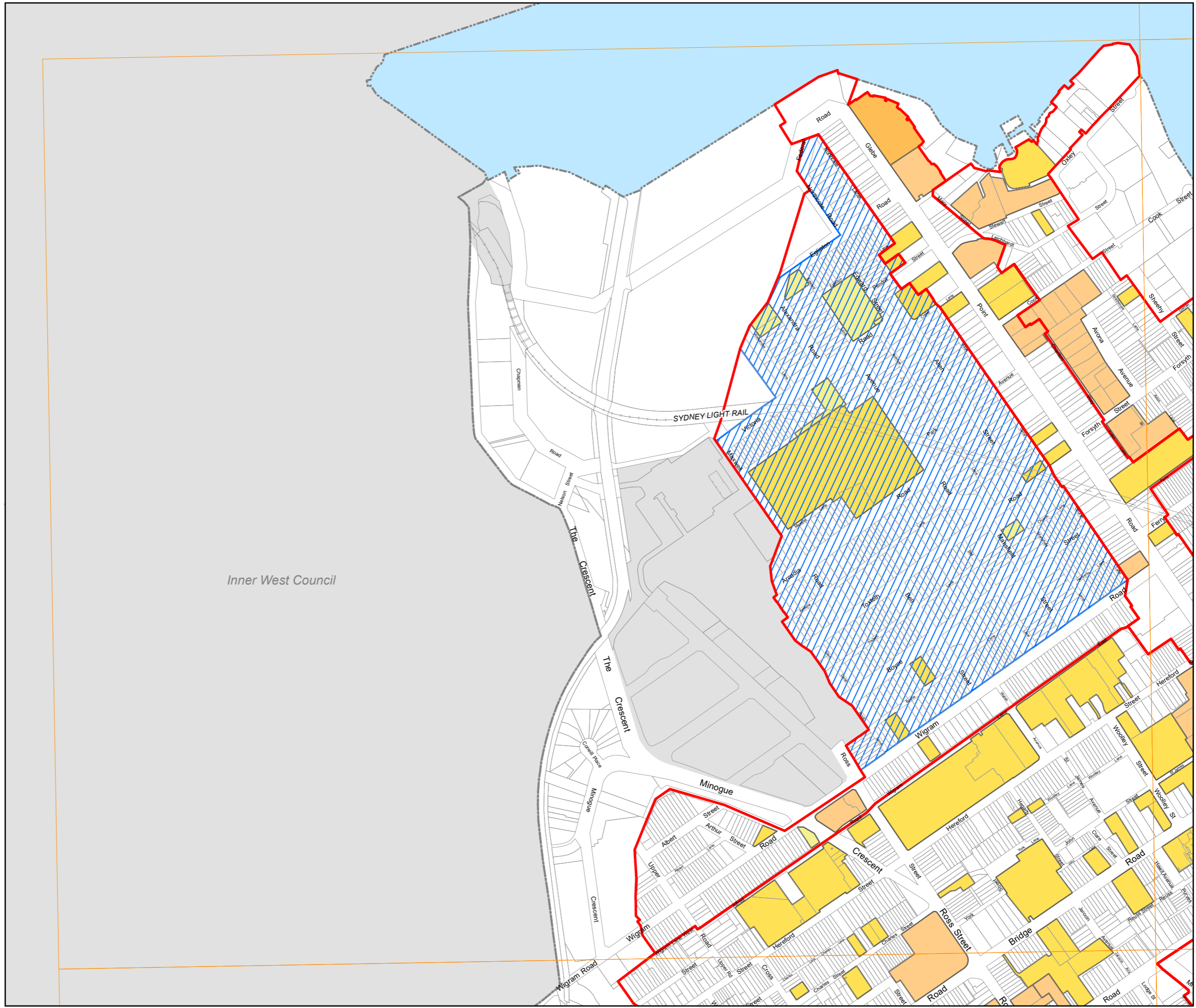
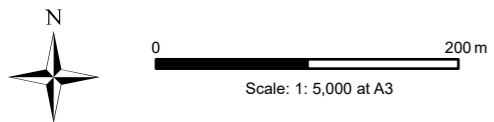
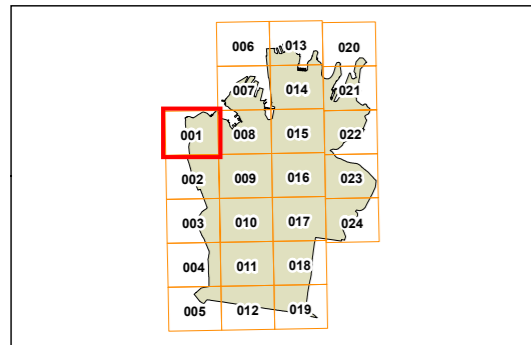
# **Appendix C**

**Draft Sydney Development Control Plan  
2012 Maps**

## Height in storeys map Sheet 001

### Legend

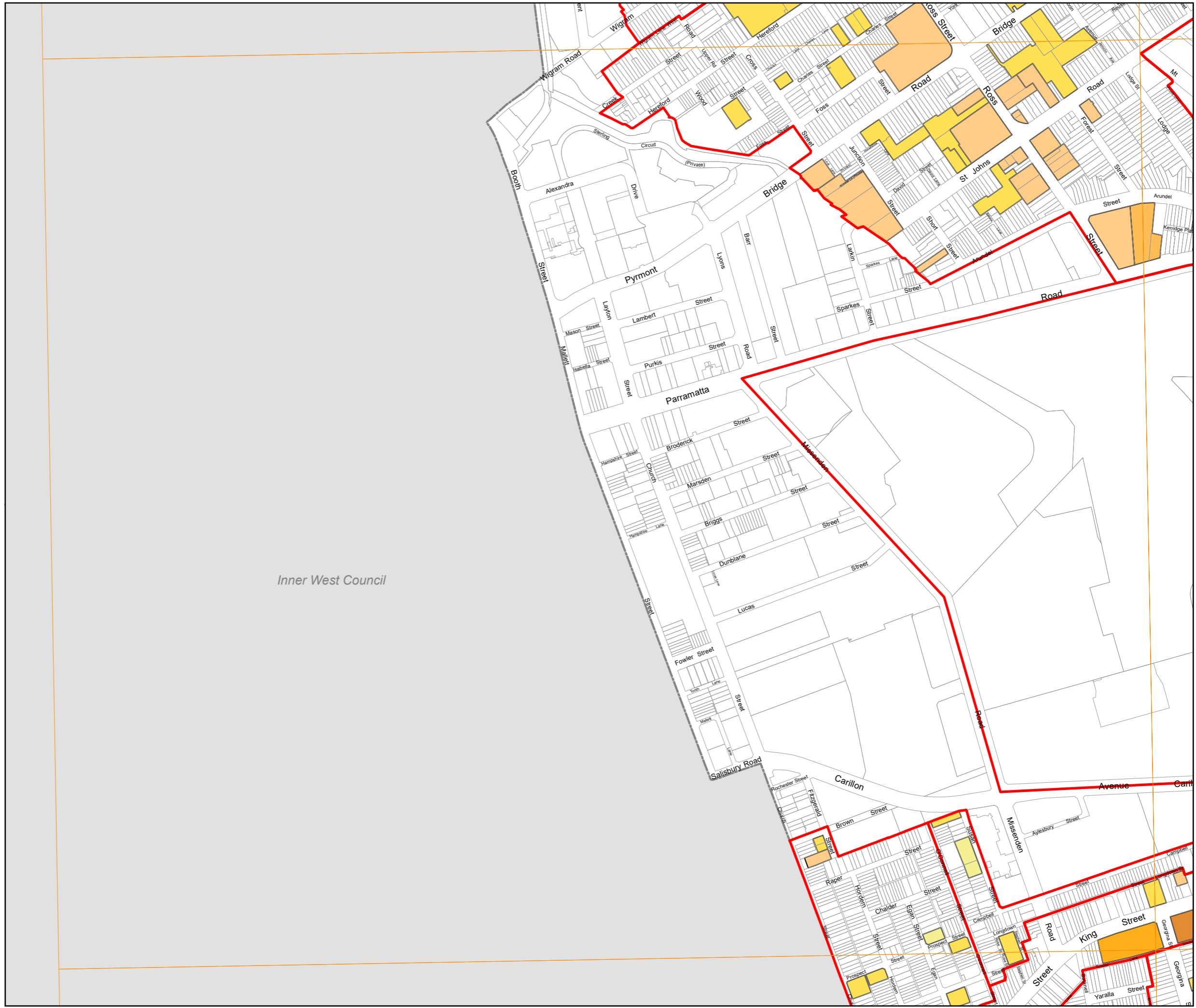
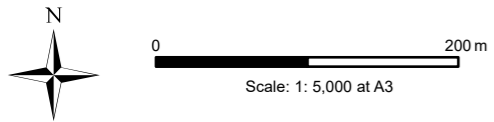
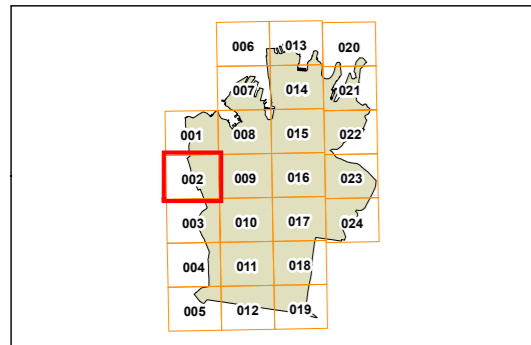
- 1 Storey
- 2 Storeys
- 3 Storeys
- 4 Storeys
- 5 Storeys
- 6 Storeys
- 7 Storeys
- 8 Storeys
- 9 Storeys
- 10 Storeys
- 11 Storeys
- 12 Storeys
- 13 Storeys
- 14 Storeys
- 15 Storeys
- >15 Storeys
- Land referred to in clause XX
- Conservation Area - General (for information)
- Land excluded from this DCP



## Height in storeys map Sheet 002

### Legend

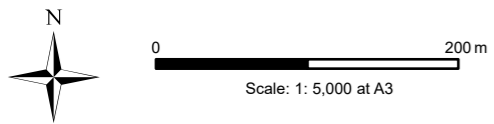
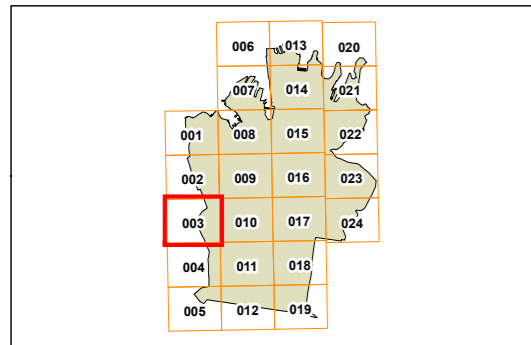
- 1 Storey
- 2 Storeys
- 3 Storeys
- 4 Storeys
- 5 Storeys
- 6 Storeys
- 7 Storeys
- 8 Storeys
- 9 Storeys
- 10 Storeys
- 11 Storeys
- 12 Storeys
- 13 Storeys
- 14 Storeys
- 15 Storeys
- >15 Storeys
- Land referred to in clause XX
- Conservation Area - General (for information)
- Land excluded from this DCP



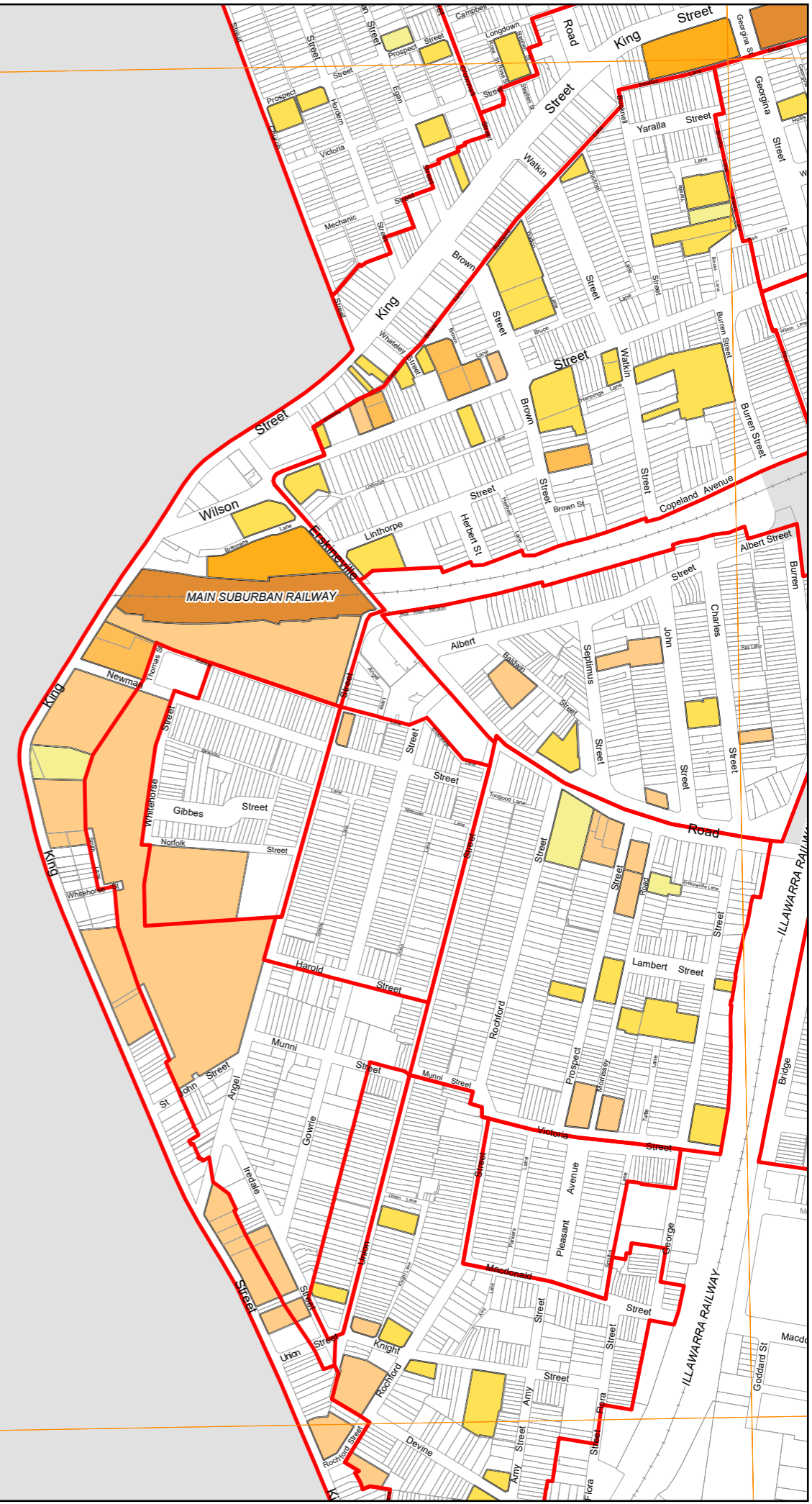
## Height in storeys map Sheet 003

### Legend

- 1 Storey
- 2 Storeys
- 3 Storeys
- 4 Storeys
- 5 Storeys
- 6 Storeys
- 7 Storeys
- 8 Storeys
- 9 Storeys
- 10 Storeys
- 11 Storeys
- 12 Storeys
- 13 Storeys
- 14 Storeys
- 15 Storeys
- >15 Storeys
- Land referred to in clause XX
- Conservation Area - General (for information)
- Land excluded from this DCP



Inner West Council

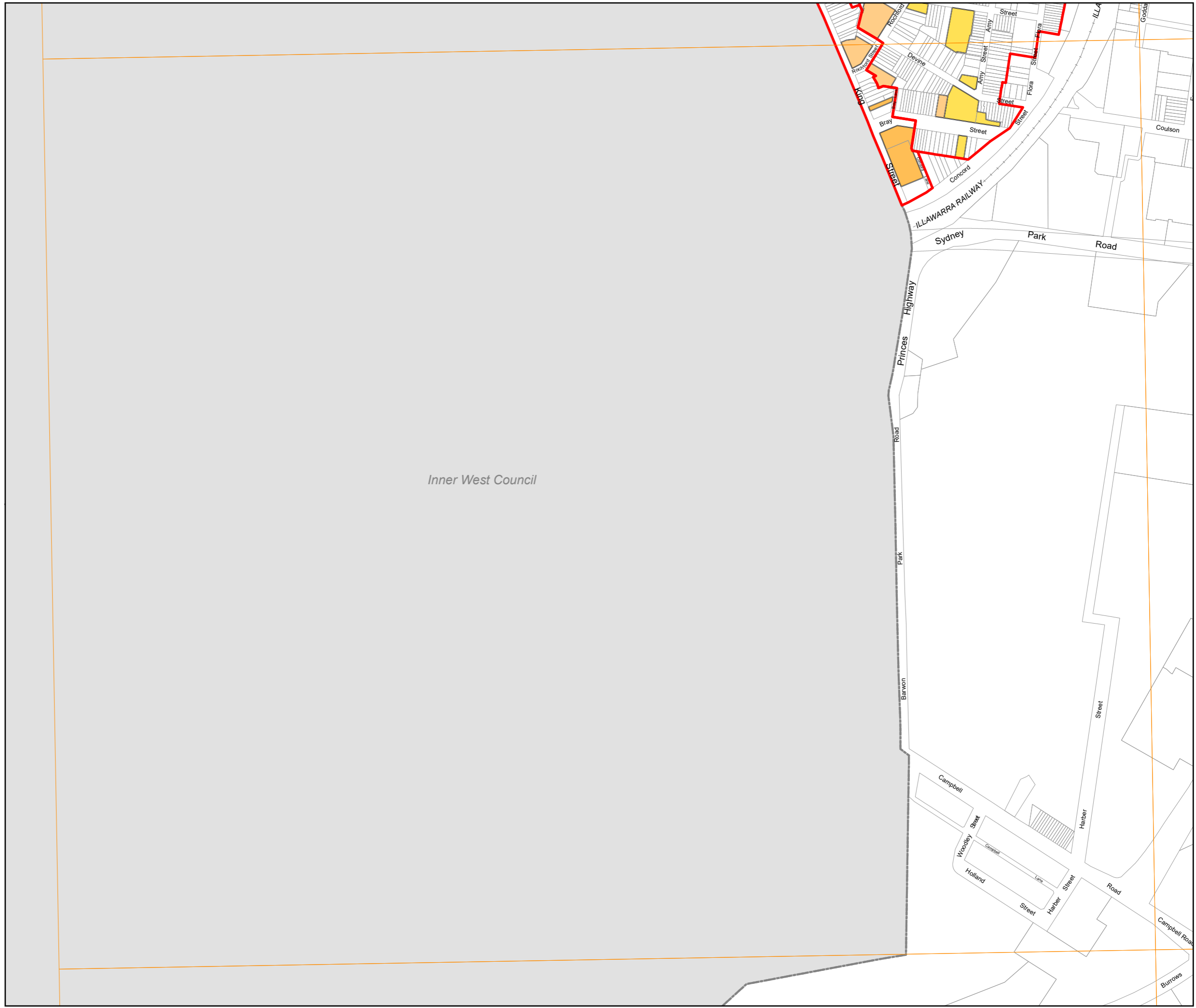
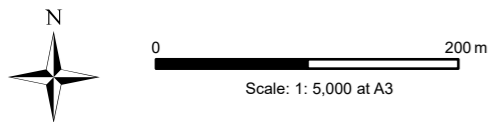
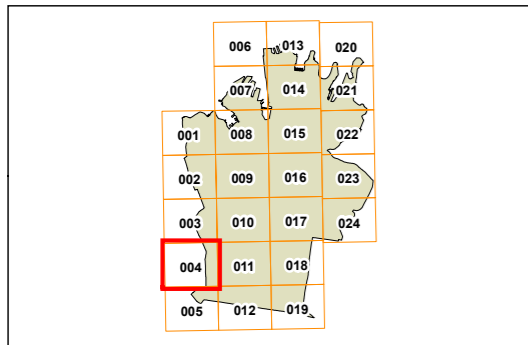


# Sydney Development Control Plan 2012

## Height in storeys map Sheet 004

### Legend

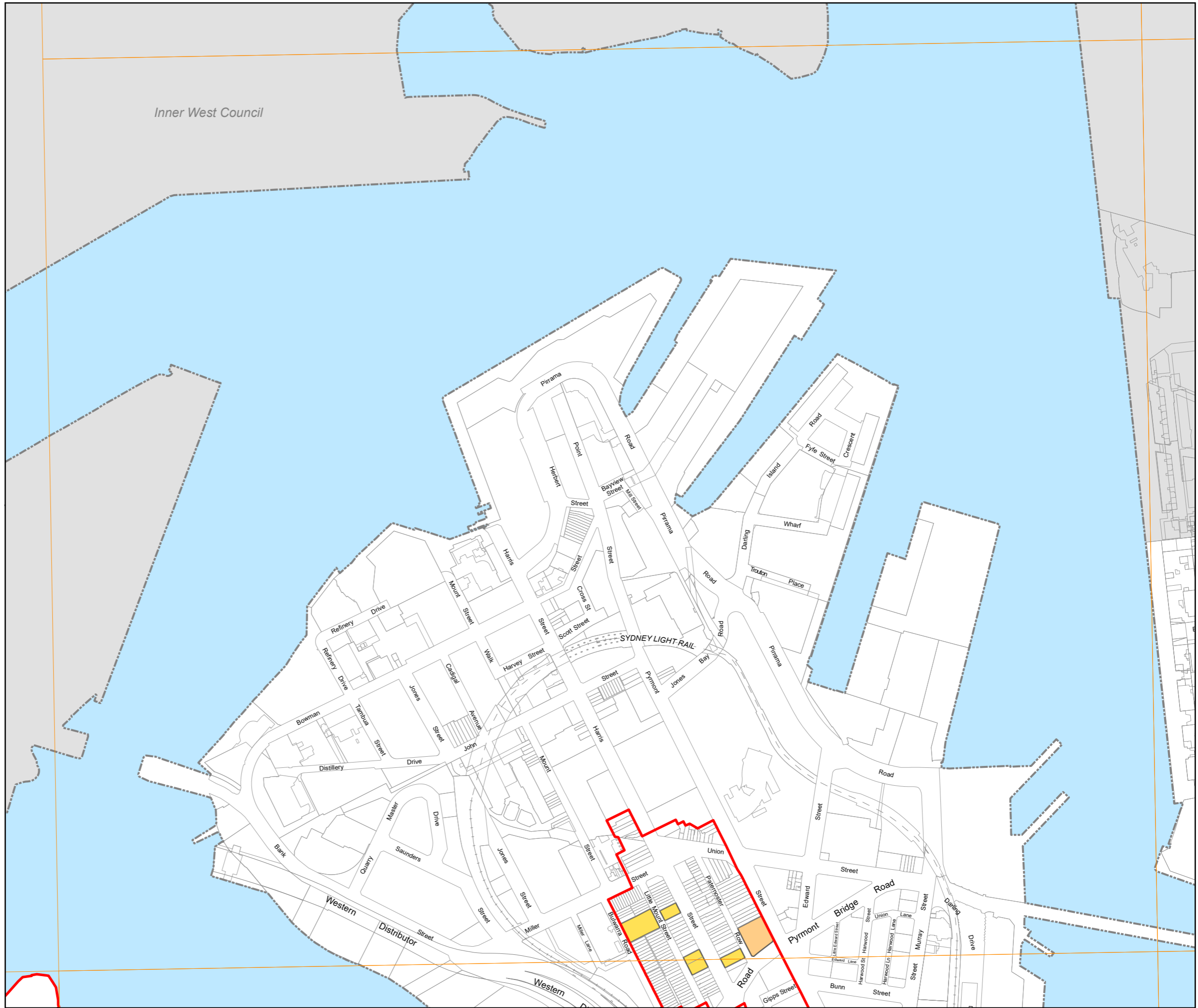
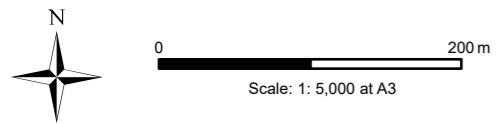
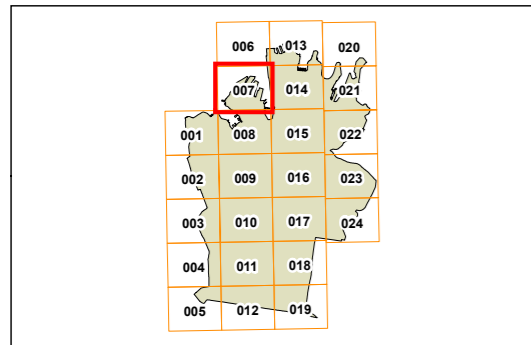
- 1 Storey
- 2 Storeys
- 3 Storeys
- 4 Storeys
- 5 Storeys
- 6 Storeys
- 7 Storeys
- 8 Storeys
- 9 Storeys
- 10 Storeys
- 11 Storeys
- 12 Storeys
- 13 Storeys
- 14 Storeys
- 15 Storeys
- >15 Storeys
- Land referred to in clause XX
- Conservation Area - General (for information)
- Land excluded from this DCP



## Height in storeys map Sheet 007

### Legend

- 1 Storey
- 2 Storeys
- 3 Storeys
- 4 Storeys
- 5 Storeys
- 6 Storeys
- 7 Storeys
- 8 Storeys
- 9 Storeys
- 10 Storeys
- 11 Storeys
- 12 Storeys
- 13 Storeys
- 14 Storeys
- 15 Storeys
- >15 Storeys
- Land referred to in clause XX
- Conservation Area - General (for information)
- Land excluded from this DCP

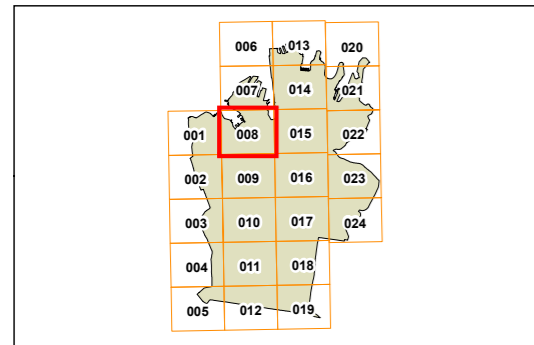


# Sydney Development Control Plan 2012

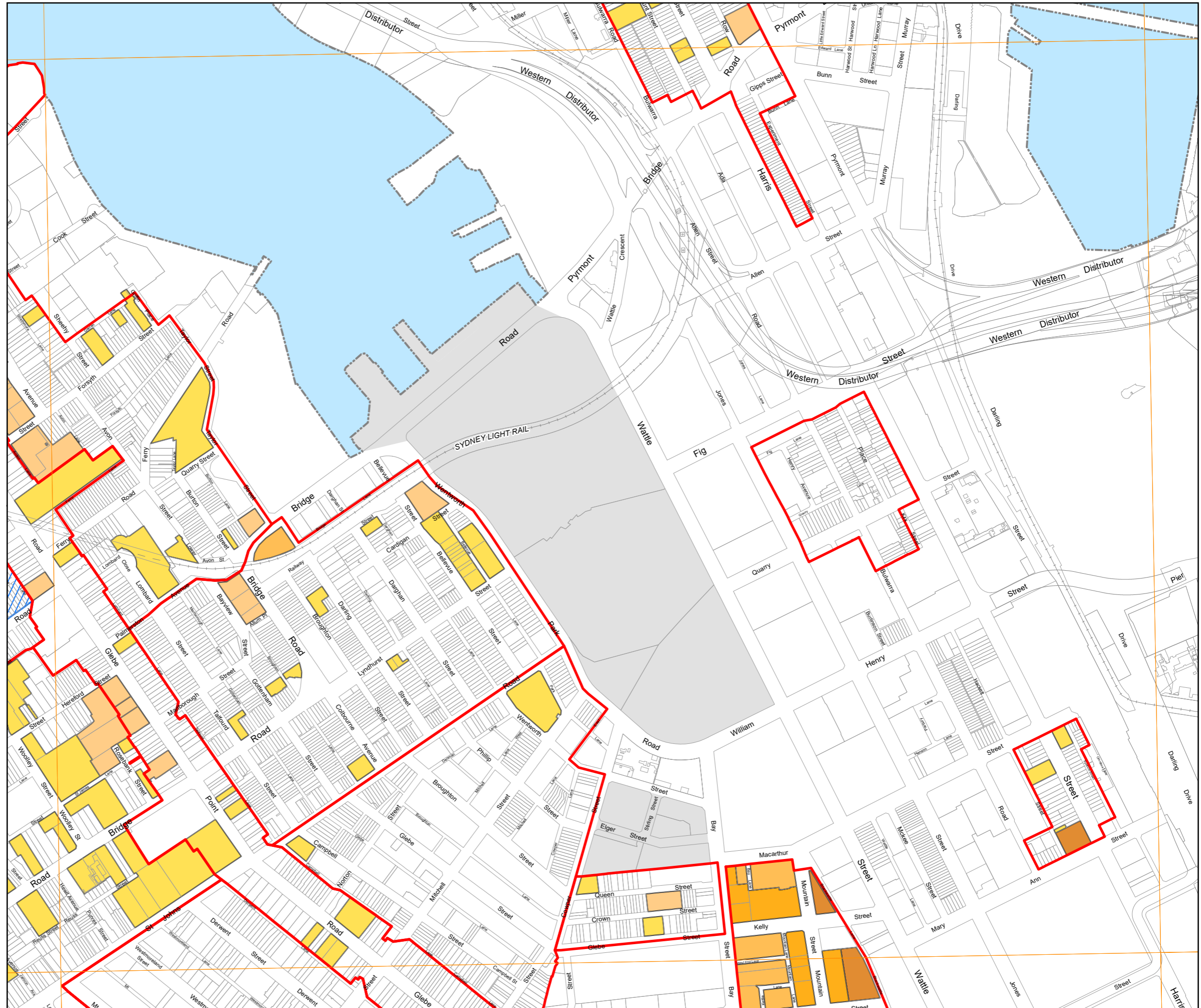
## Height in storeys map Sheet 008

### Legend

- 1 Storey
- 2 Storeys
- 3 Storeys
- 4 Storeys
- 5 Storeys
- 6 Storeys
- 7 Storeys
- 8 Storeys
- 9 Storeys
- 10 Storeys
- 11 Storeys
- 12 Storeys
- 13 Storeys
- 14 Storeys
- 15 Storeys
- >15 Storeys
- Land referred to in clause XX
- Conservation Area - General (for information)
- Land excluded from this DCP



0 200 m  
Scale: 1: 5,000 at A3

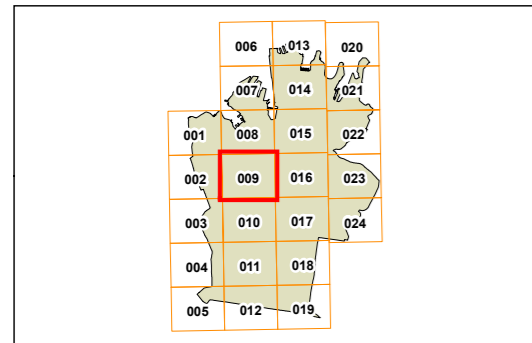


# Sydney Development Control Plan 2012

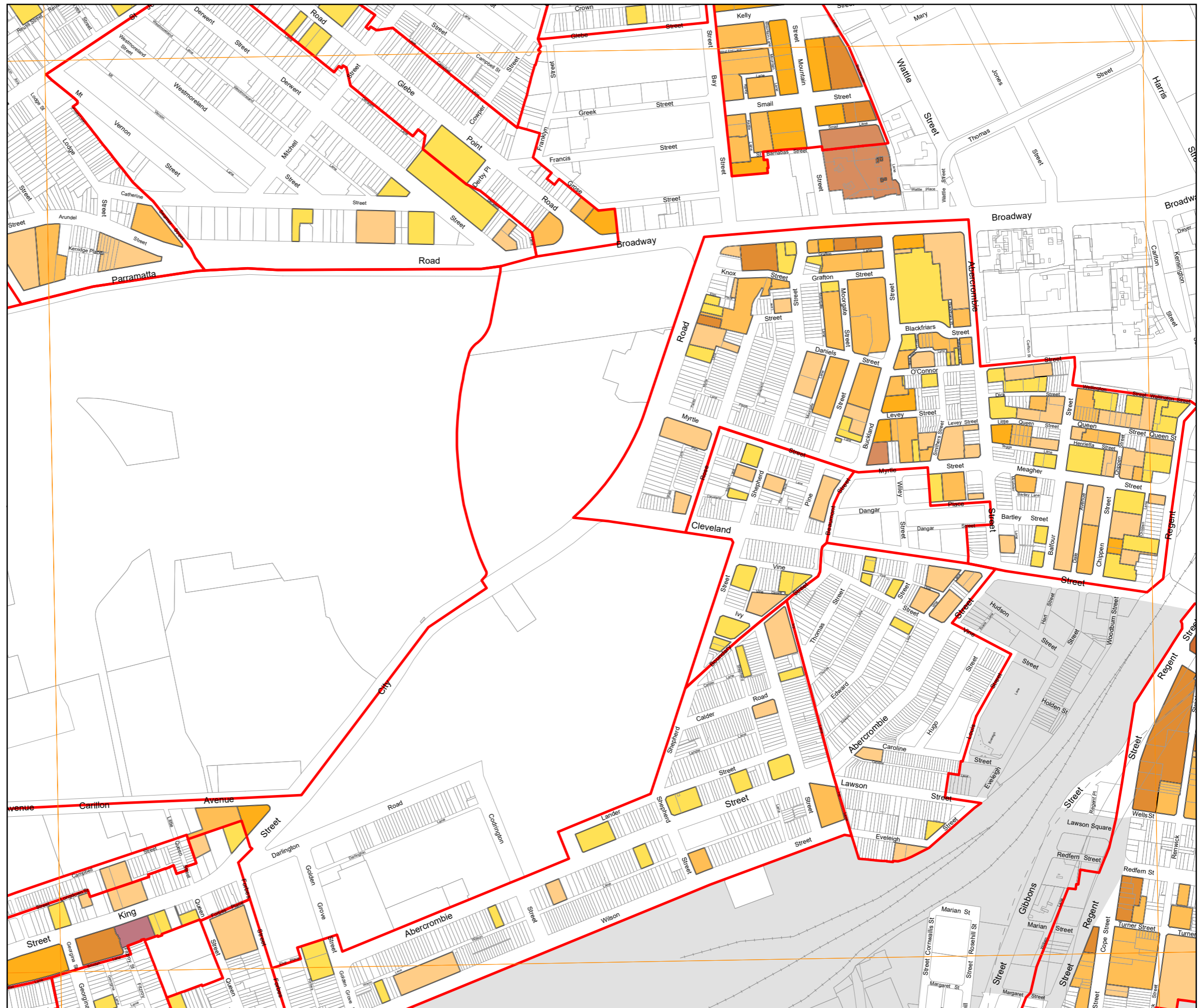
## Height in storeys map Sheet 009

### Legend

- 1 Storey
- 2 Storeys
- 3 Storeys
- 4 Storeys
- 5 Storeys
- 6 Storeys
- 7 Storeys
- 8 Storeys
- 9 Storeys
- 10 Storeys
- 11 Storeys
- 12 Storeys
- 13 Storeys
- 14 Storeys
- 15 Storeys
- >15 Storeys
- Land referred to in clause XX
- Conservation Area - General (for information)
- Land excluded from this DCP



0 200 m  
Scale: 1: 5,000 at A3



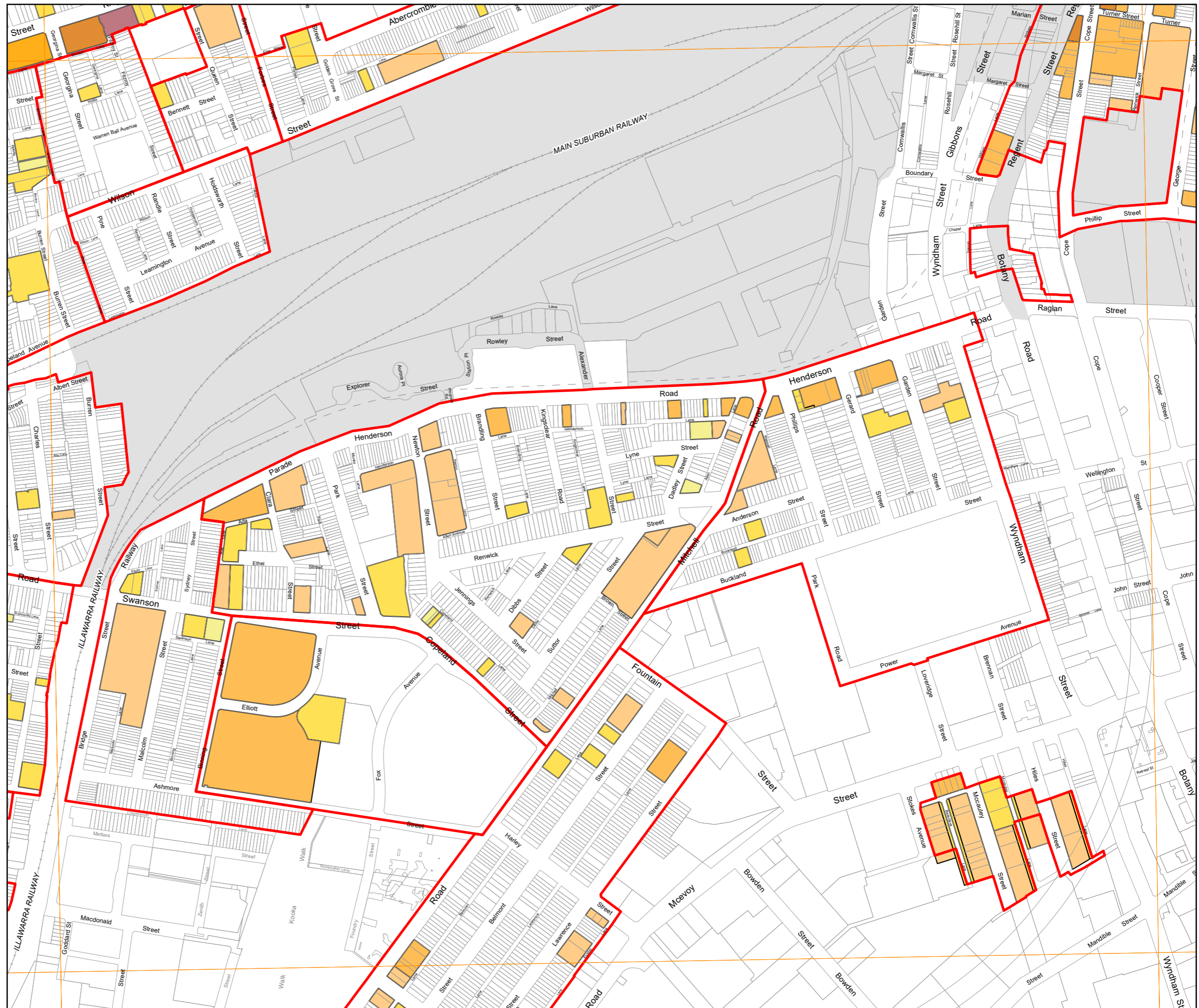
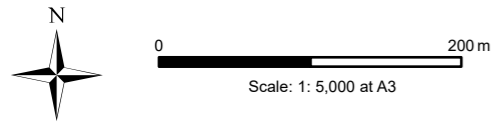
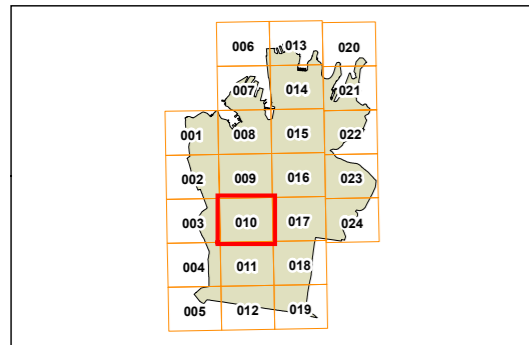


# Sydney Development Control Plan 2012

## Height in storeys map Sheet 010

### Legend

- 1 Storey
- 2 Storeys
- 3 Storeys
- 4 Storeys
- 5 Storeys
- 6 Storeys
- 7 Storeys
- 8 Storeys
- 9 Storeys
- 10 Storeys
- 11 Storeys
- 12 Storeys
- 13 Storeys
- 14 Storeys
- 15 Storeys
- >15 Storeys
- Land referred to in clause XX
- Conservation Area - General (for information)
- Land excluded from this DCP

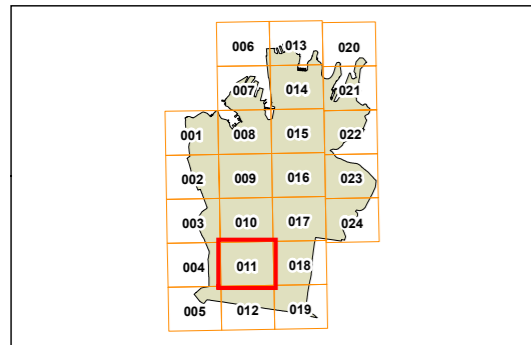


# Sydney Development Control Plan 2012

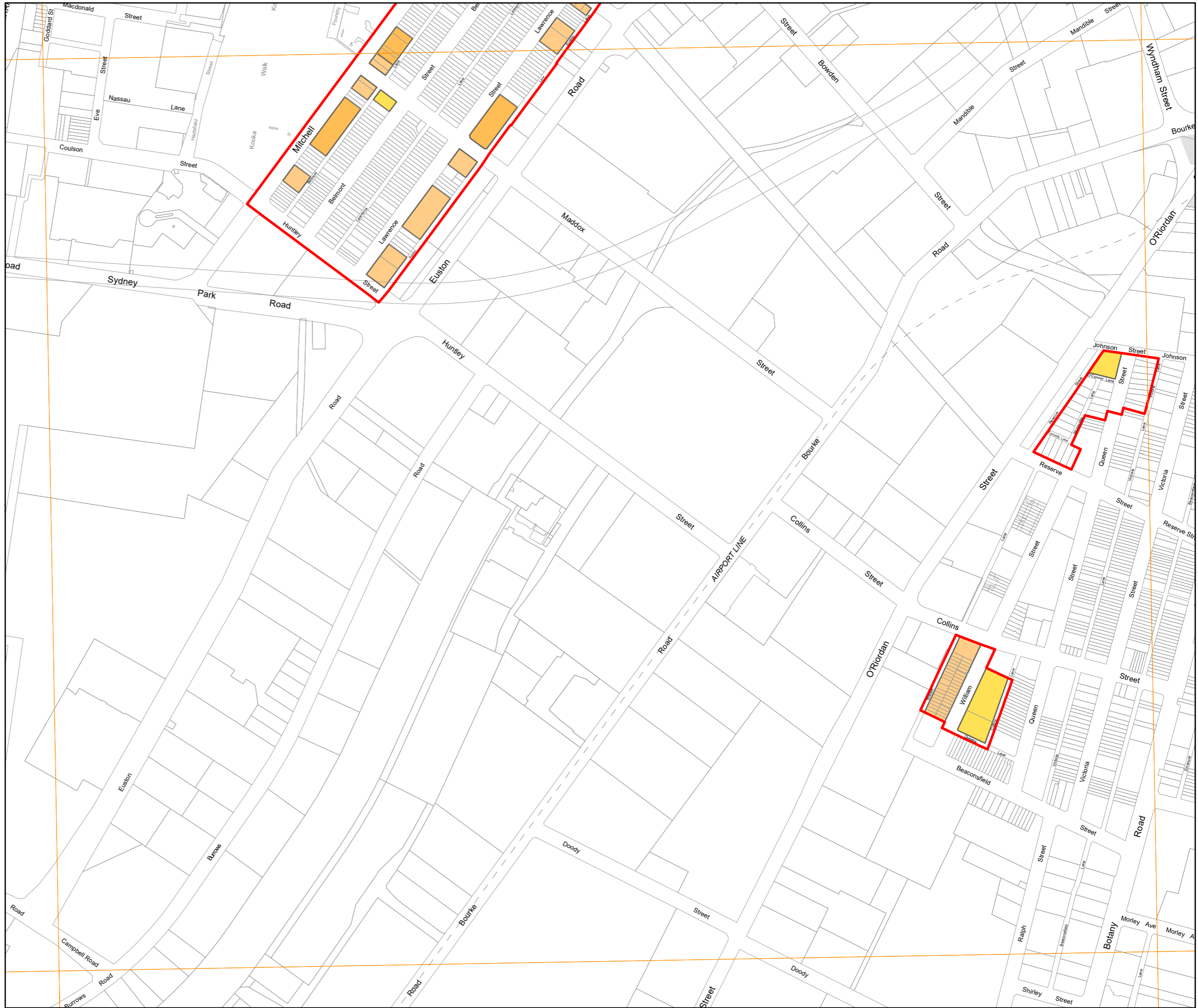
## Height in storeys map Sheet 011

### Legend

- 1 Storey
- 2 Storeys
- 3 Storeys
- 4 Storeys
- 5 Storeys
- 6 Storeys
- 7 Storeys
- 8 Storeys
- 9 Storeys
- 10 Storeys
- 11 Storeys
- 12 Storeys
- 13 Storeys
- 14 Storeys
- 15 Storeys
- >15 Storeys
- Land referred to in clause XX
- Conservation Area - General (for information)
- Land excluded from this DCP



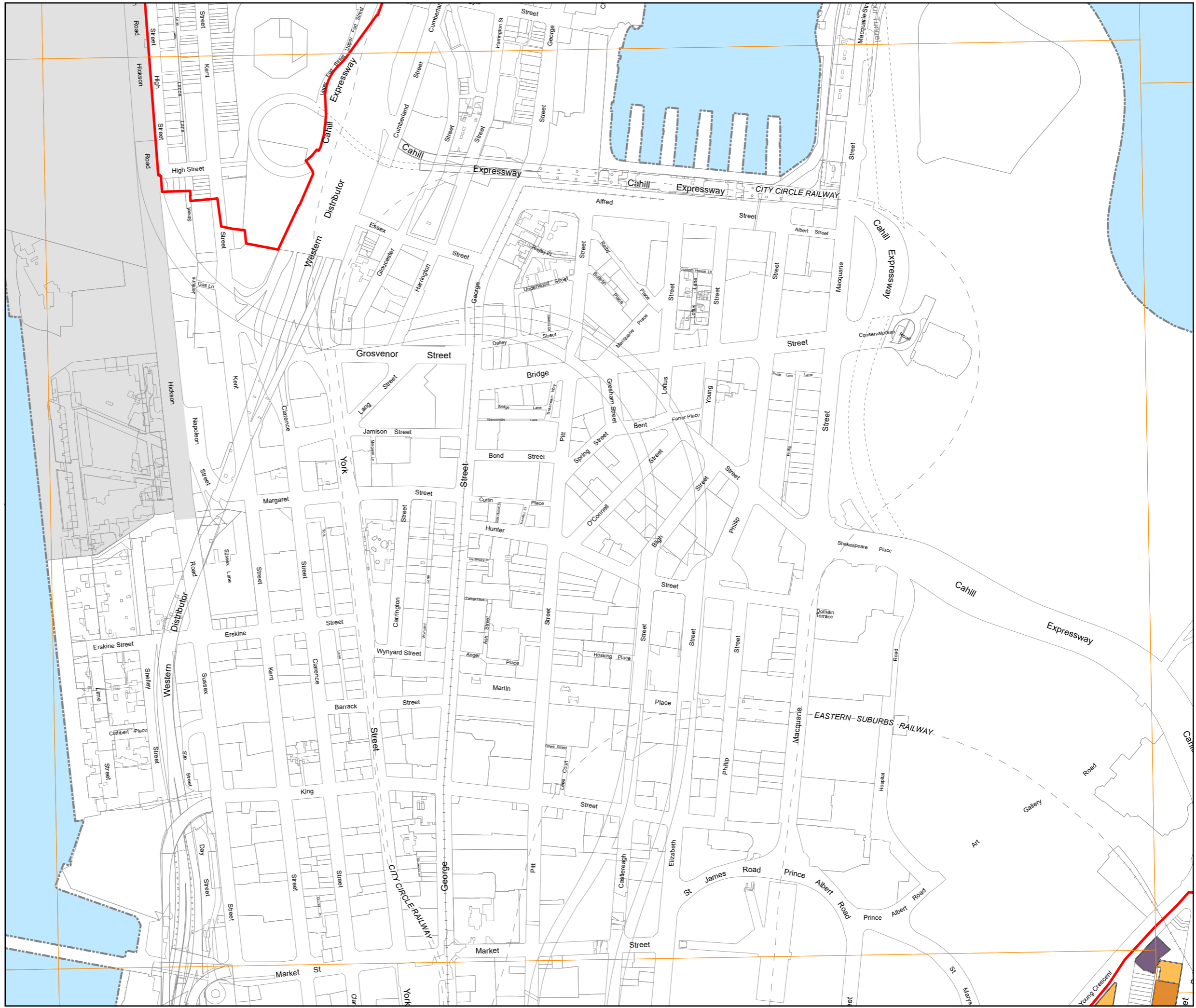
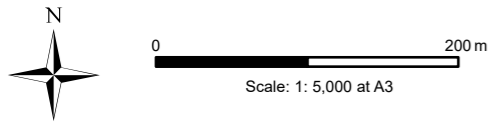
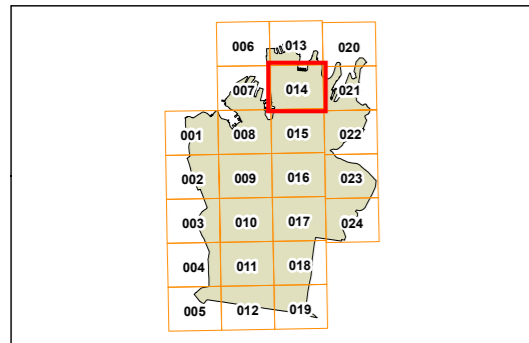
0 200 m  
Scale: 1: 5,000 at A3



## Height in storeys map Sheet 014

### Legend

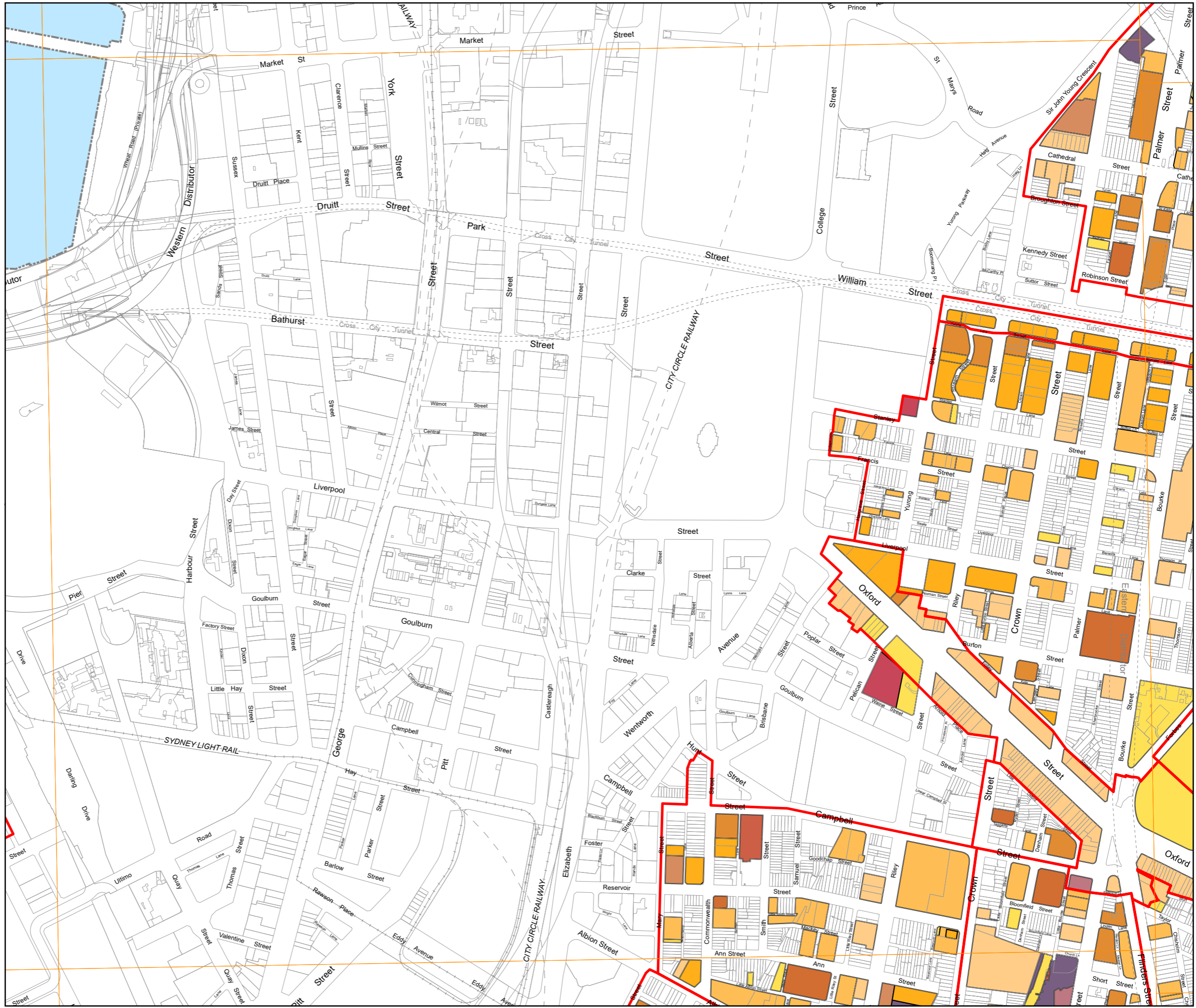
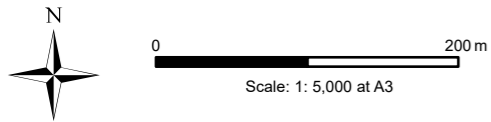
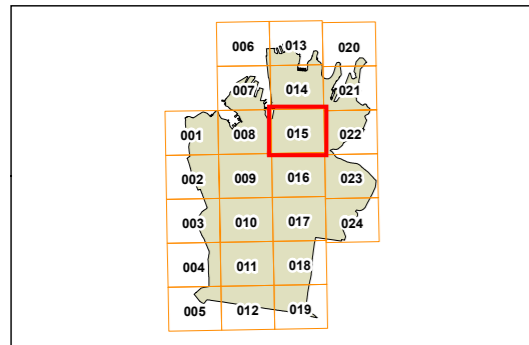
- 1 Storey
- 2 Storeys
- 3 Storeys
- 4 Storeys
- 5 Storeys
- 6 Storeys
- 7 Storeys
- 8 Storeys
- 9 Storeys
- 10 Storeys
- 11 Storeys
- 12 Storeys
- 13 Storeys
- 14 Storeys
- 15 Storeys
- >15 Storeys
- Land referred to in clause XX
- Conservation Area - General (for information)
- Land excluded from this DCP



## Height in storeys map Sheet 015

### Legend

- 1 Storey
- 2 Storeys
- 3 Storeys
- 4 Storeys
- 5 Storeys
- 6 Storeys
- 7 Storeys
- 8 Storeys
- 9 Storeys
- 10 Storeys
- 11 Storeys
- 12 Storeys
- 13 Storeys
- 14 Storeys
- 15 Storeys
- >15 Storeys
- Land referred to in clause XX
- Conservation Area - General (for information)
- Land excluded from this DCP

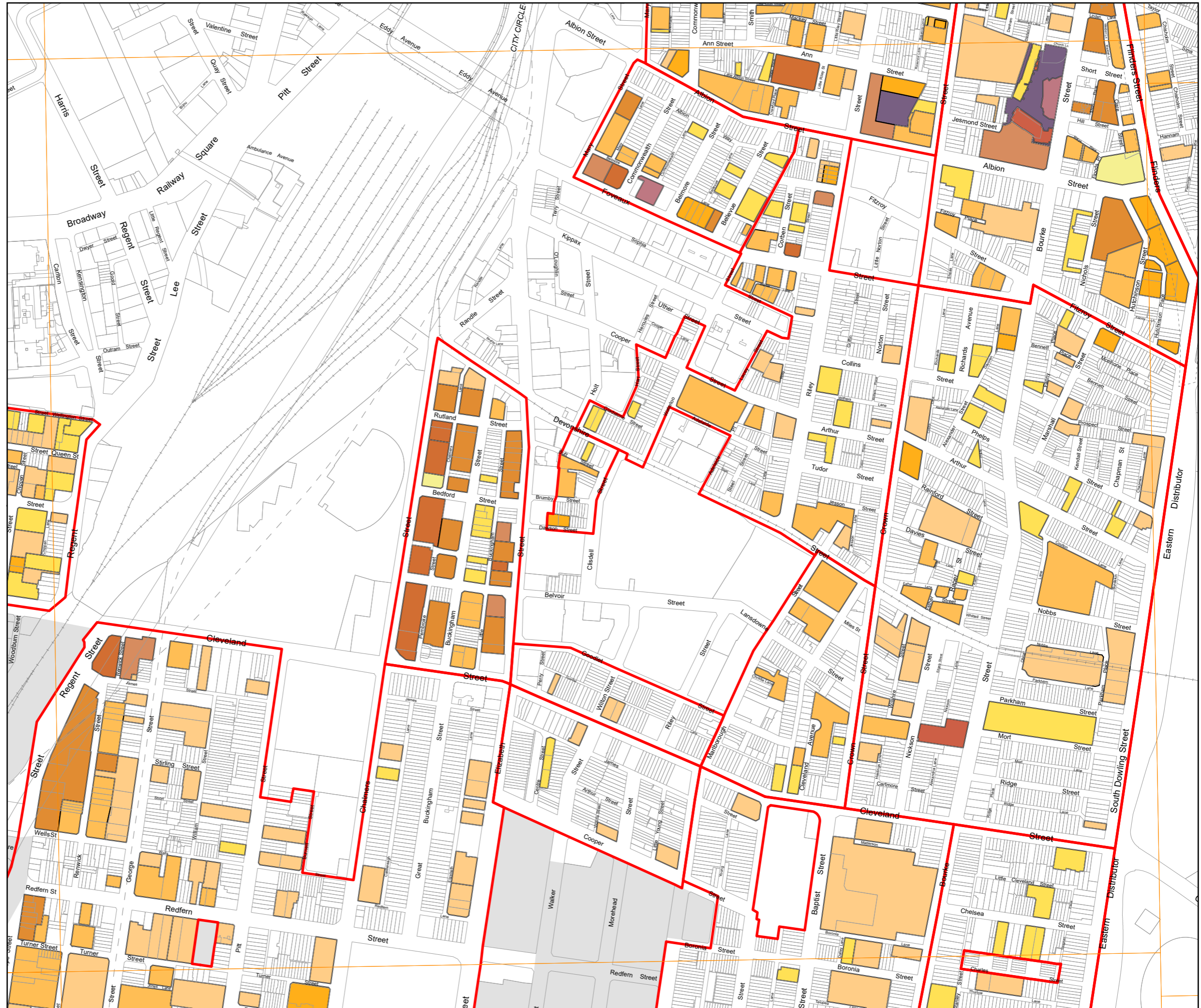
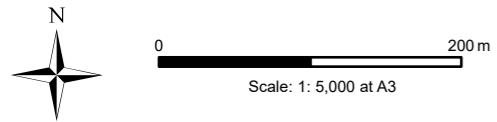
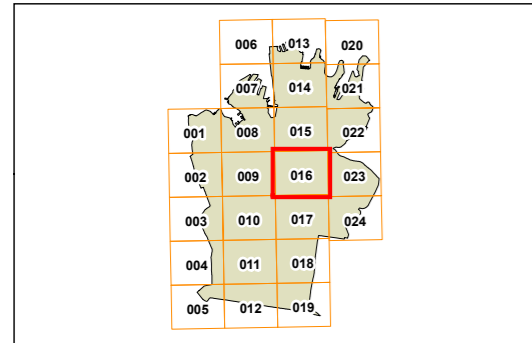


# Sydney Development Control Plan 2012

## Height in storeys map Sheet 016

### Legend

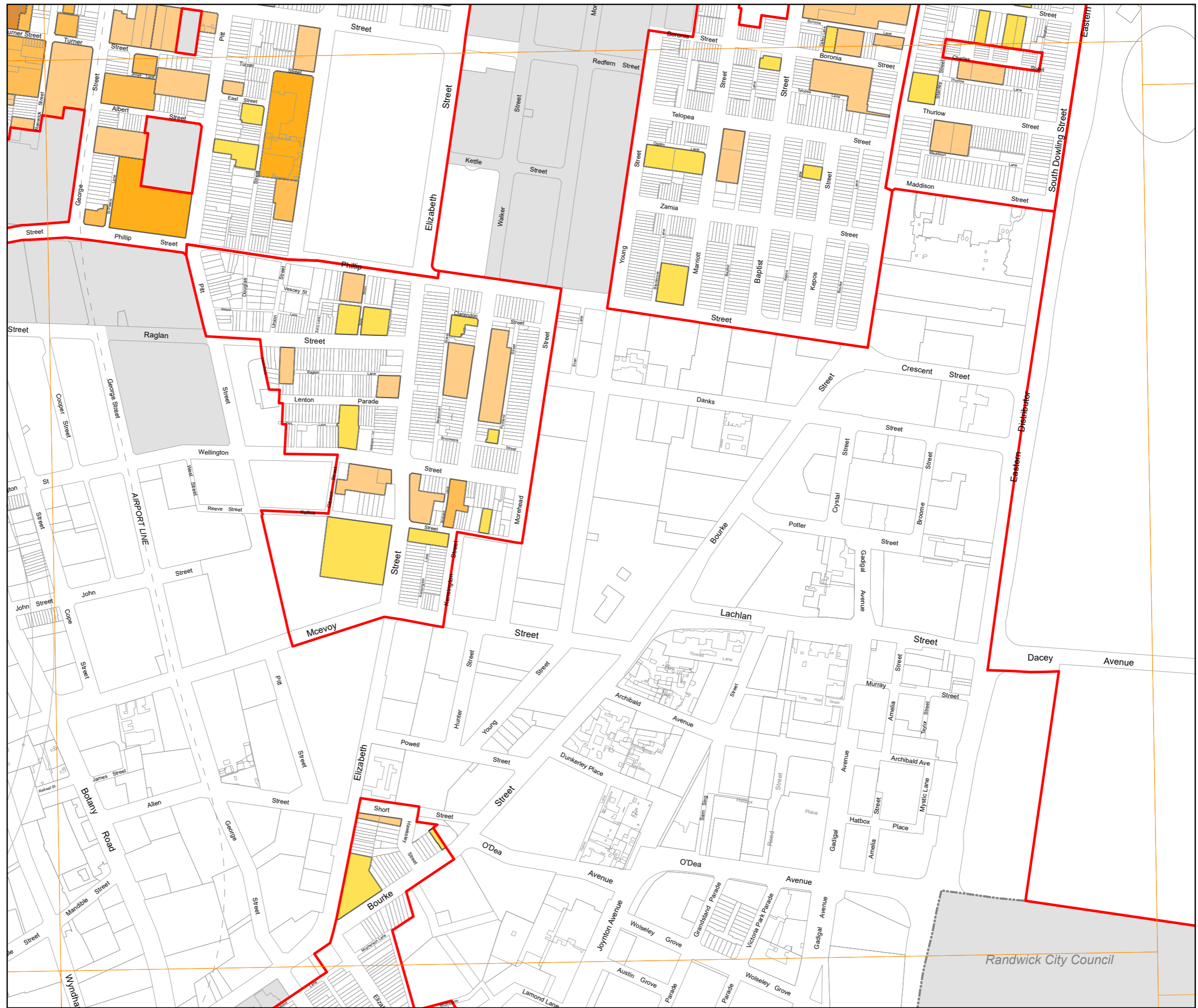
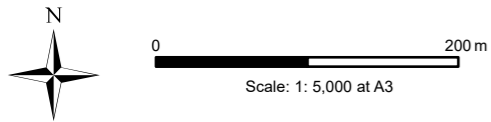
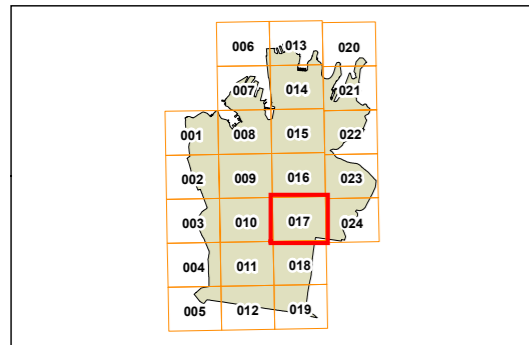
- 1 Storey
- 2 Storeys
- 3 Storeys
- 4 Storeys
- 5 Storeys
- 6 Storeys
- 7 Storeys
- 8 Storeys
- 9 Storeys
- 10 Storeys
- 11 Storeys
- 12 Storeys
- 13 Storeys
- 14 Storeys
- 15 Storeys
- >15 Storeys
- Land referred to in clause XX
- Conservation Area - General (for information)
- Land excluded from this DCP



## Height in storeys map Sheet 017

### Legend

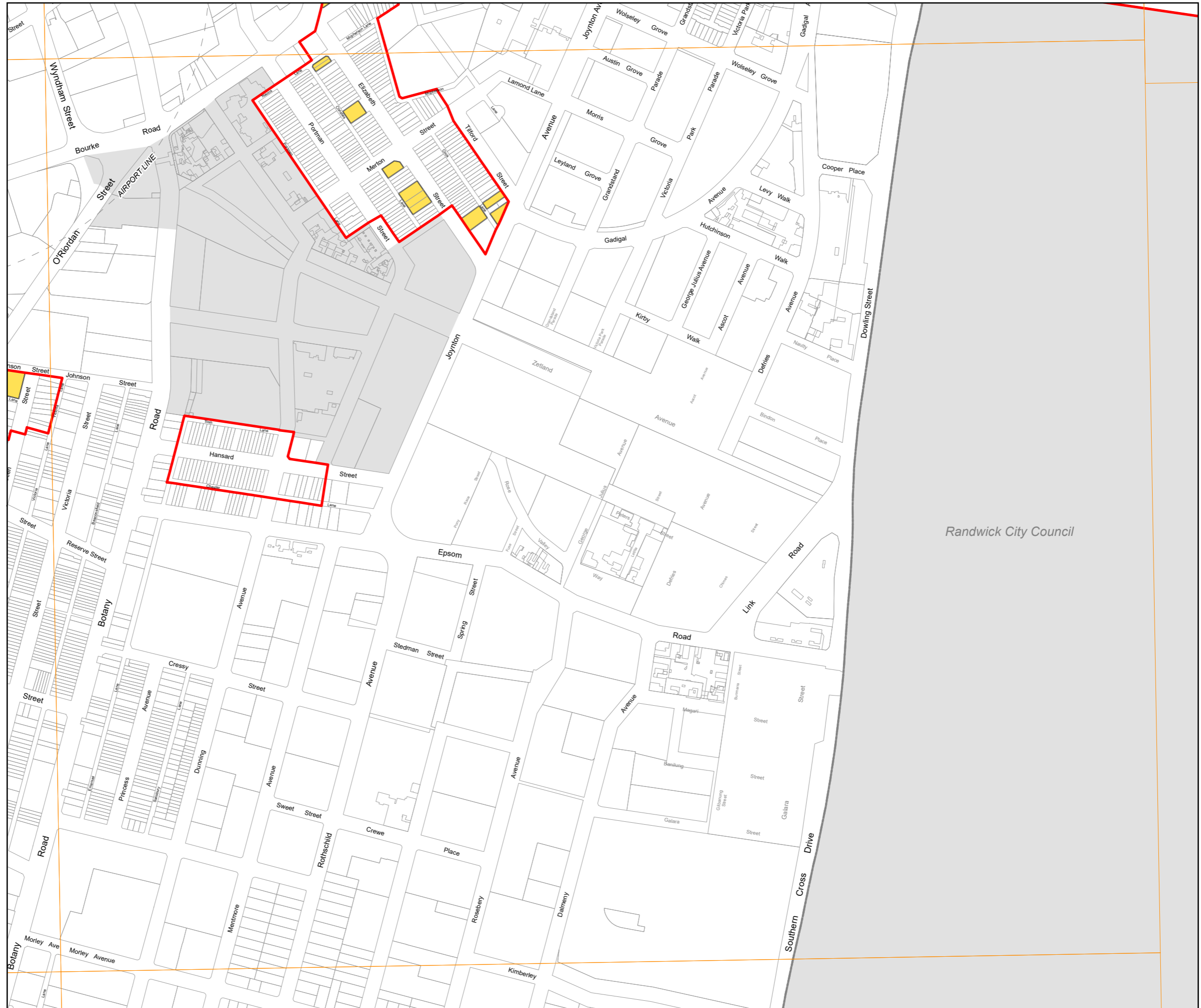
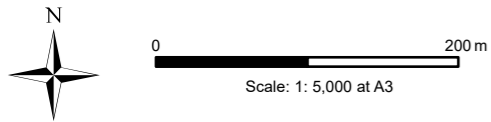
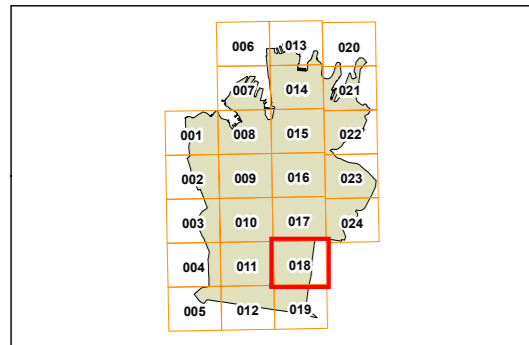
- 1 Storey
- 2 Storeys
- 3 Storeys
- 4 Storeys
- 5 Storeys
- 6 Storeys
- 7 Storeys
- 8 Storeys
- 9 Storeys
- 10 Storeys
- 11 Storeys
- 12 Storeys
- 13 Storeys
- 14 Storeys
- 15 Storeys
- >15 Storeys
- Land referred to in clause XX
- Conservation Area - General (for information)
- Land excluded from this DCP



## Height in storeys map Sheet 018

### Legend

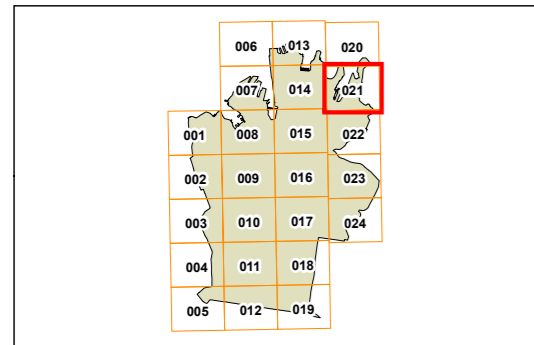
- 1 Storey
- 2 Storeys
- 3 Storeys
- 4 Storeys
- 5 Storeys
- 6 Storeys
- 7 Storeys
- 8 Storeys
- 9 Storeys
- 10 Storeys
- 11 Storeys
- 12 Storeys
- 13 Storeys
- 14 Storeys
- 15 Storeys
- >15 Storeys
- Land referred to in clause XX
- Conservation Area - General (for information)
- Land excluded from this DCP



## Height in storeys map Sheet 021

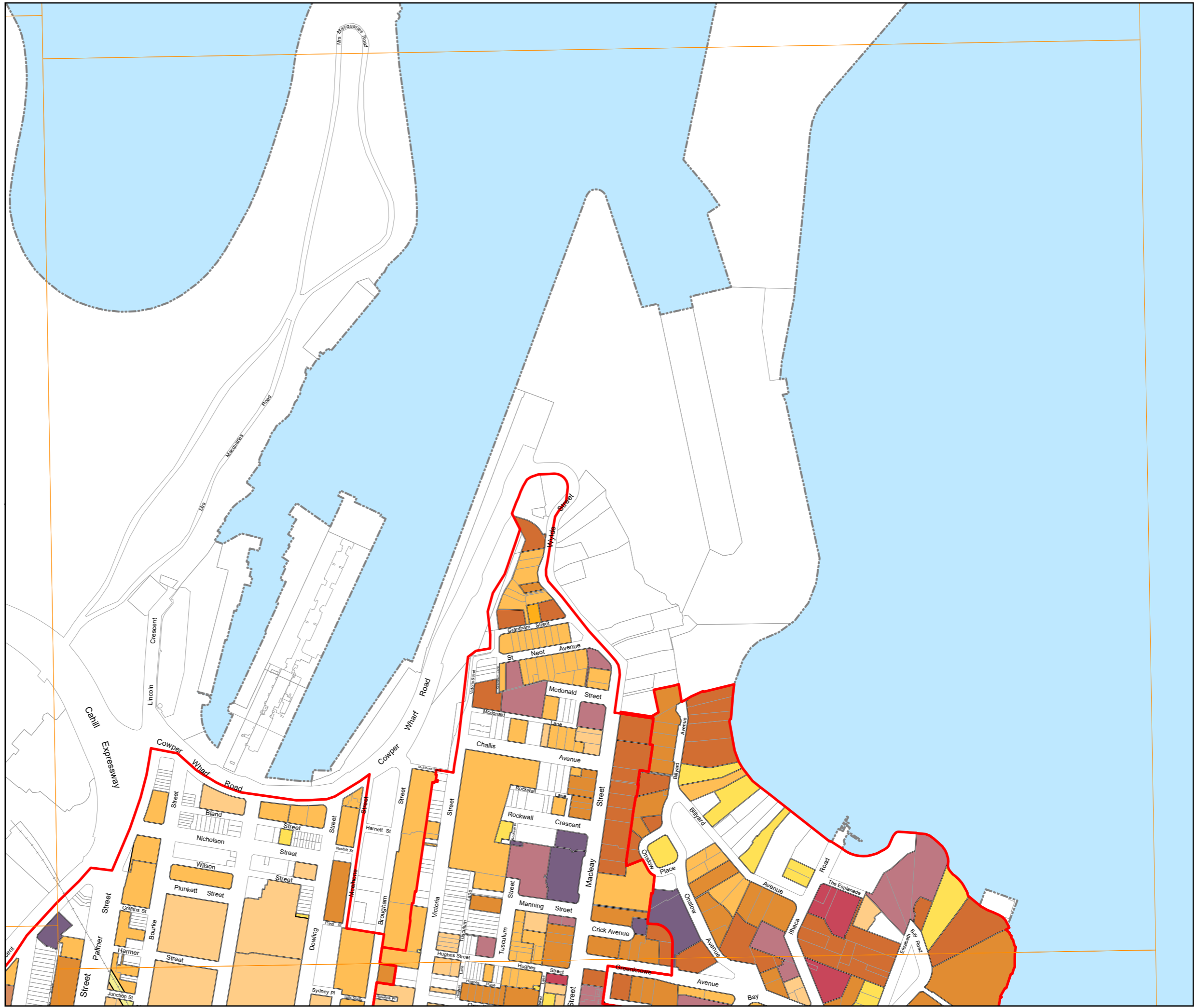
### Legend

- 1 Storey
- 2 Storeys
- 3 Storeys
- 4 Storeys
- 5 Storeys
- 6 Storeys
- 7 Storeys
- 8 Storeys
- 9 Storeys
- 10 Storeys
- 11 Storeys
- 12 Storeys
- 13 Storeys
- 14 Storeys
- 15 Storeys
- >15 Storeys
- Land referred to in clause XX
- Conservation Area - General (for information)
- Land excluded from this DCP



Copyright ©2023 City of Sydney Council. All Rights Reserved  
 Copyright ©2023 Land and Property Information. All Rights Reserved. This map has been compiled from various sources and the publisher and/or contributors accept no responsibility for any injury, loss or damage arising from the use, error or omissions therein. While all care is taken to ensure a high degree of accuracy, users are invited to notify Council's GIS Group of any map discrepancies. No part of this map may be reproduced without written permission.

Projection: MGA Zone 56  
 Datum: GDA94  
 Paper Size: A3  
 Prepared By: SPUD  
 Printing Date: November 20, 2023  
 File: SDCP2012\_BHS.mxd

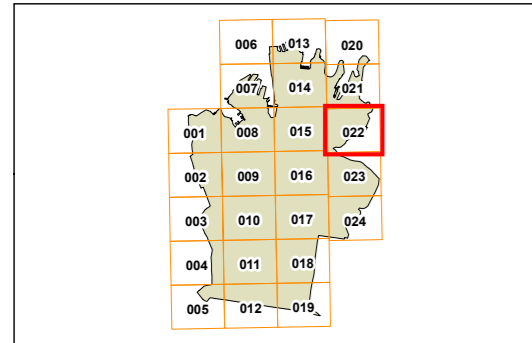




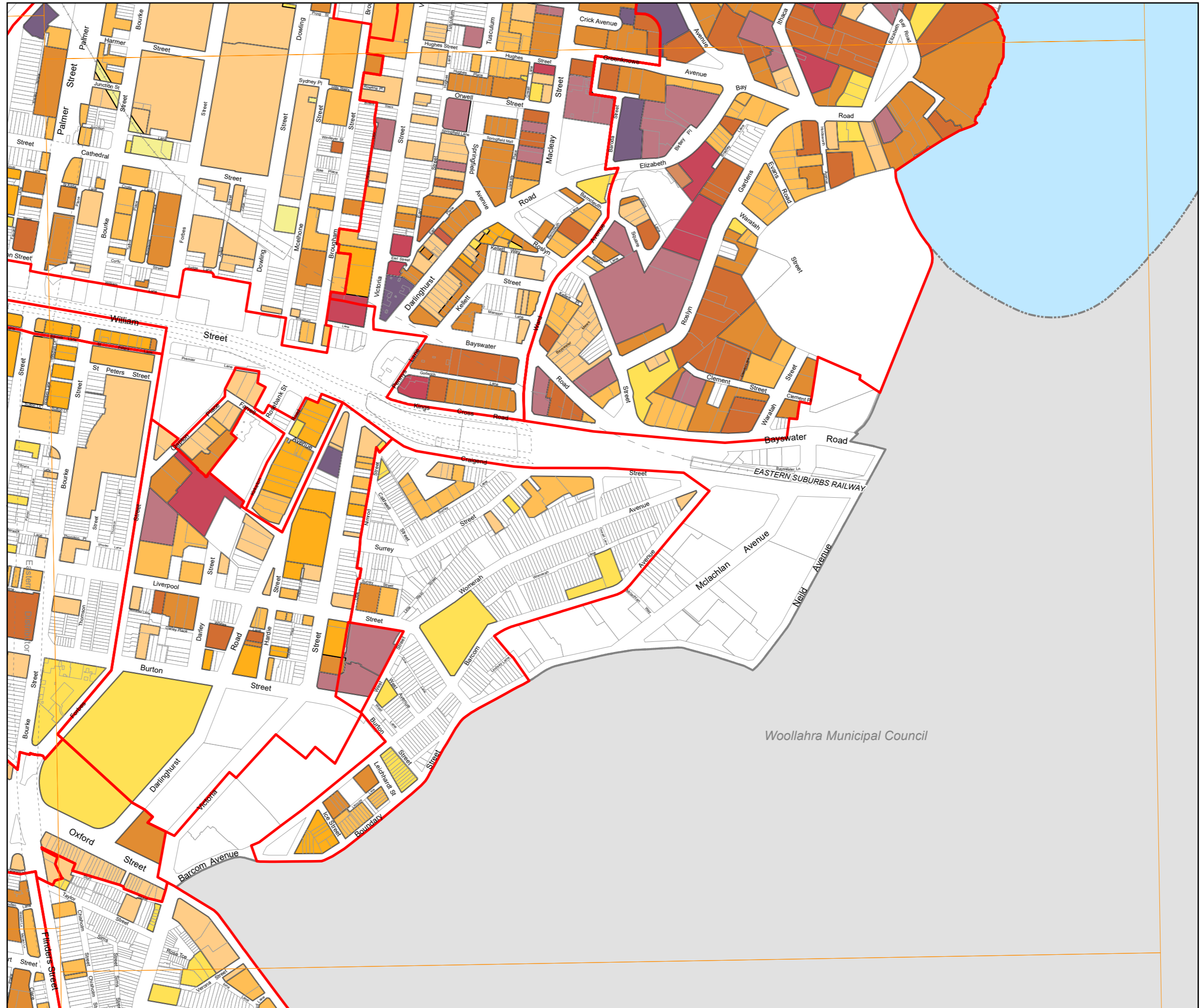
## Height in storeys map Sheet 022

### Legend

- 1 Storey
- 2 Storeys
- 3 Storeys
- 4 Storeys
- 5 Storeys
- 6 Storeys
- 7 Storeys
- 8 Storeys
- 9 Storeys
- 10 Storeys
- 11 Storeys
- 12 Storeys
- 13 Storeys
- 14 Storeys
- 15 Storeys
- >15 Storeys
- Land referred to in clause XX
- Conservation Area - General (for information)
- Land excluded from this DCP



0 200 m  
Scale: 1: 5,000 at A3

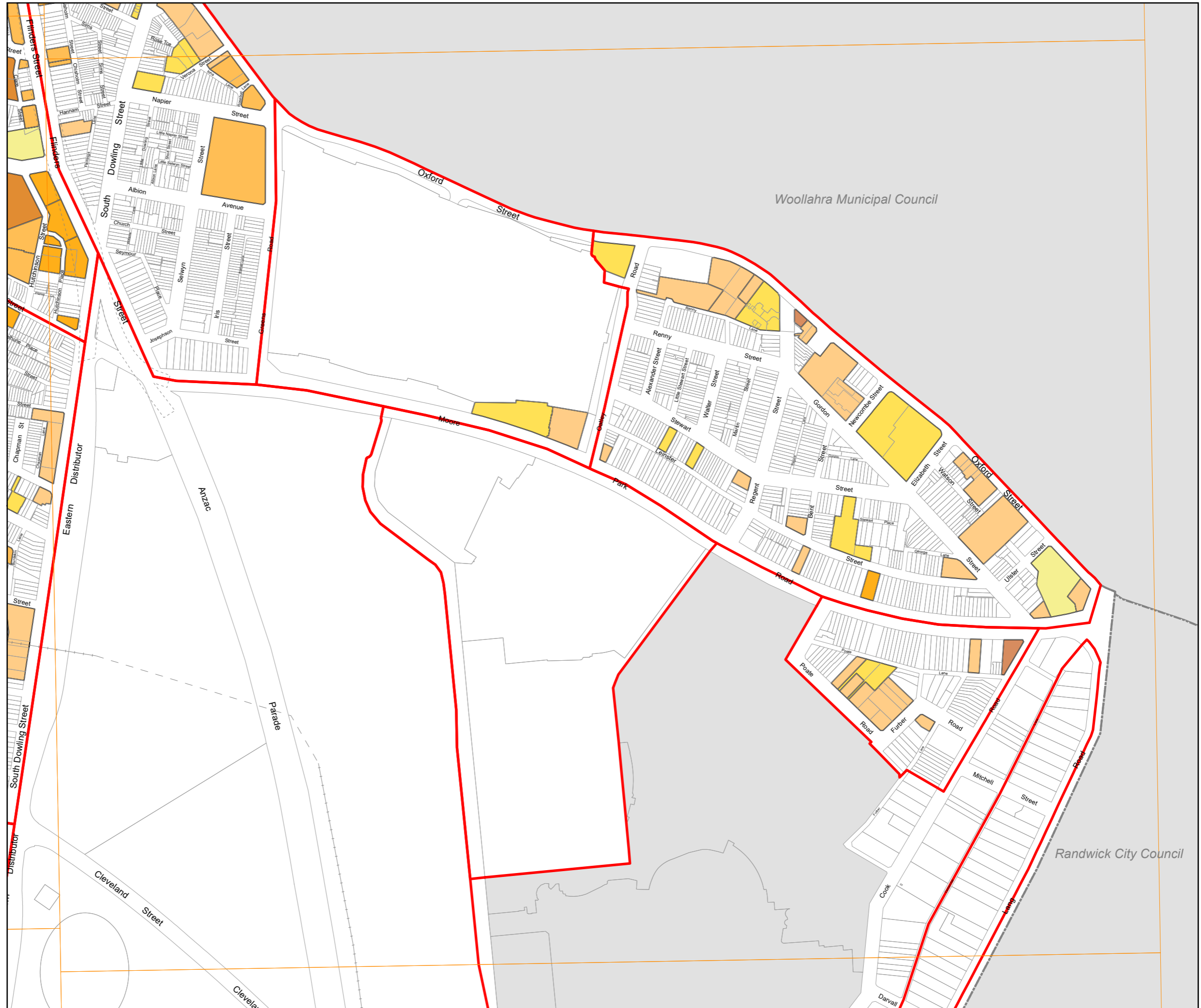
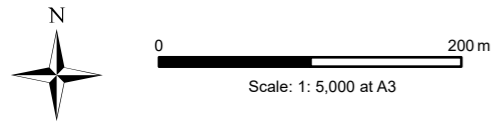
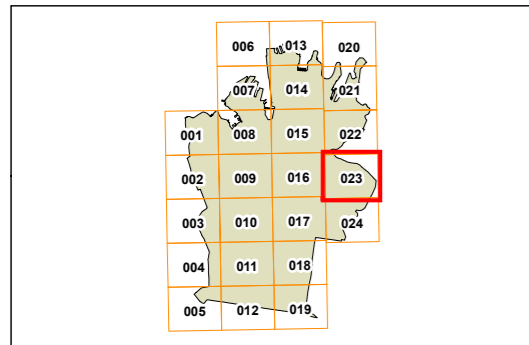


Woollahra Municipal Council

## Height in storeys map Sheet 023

### Legend

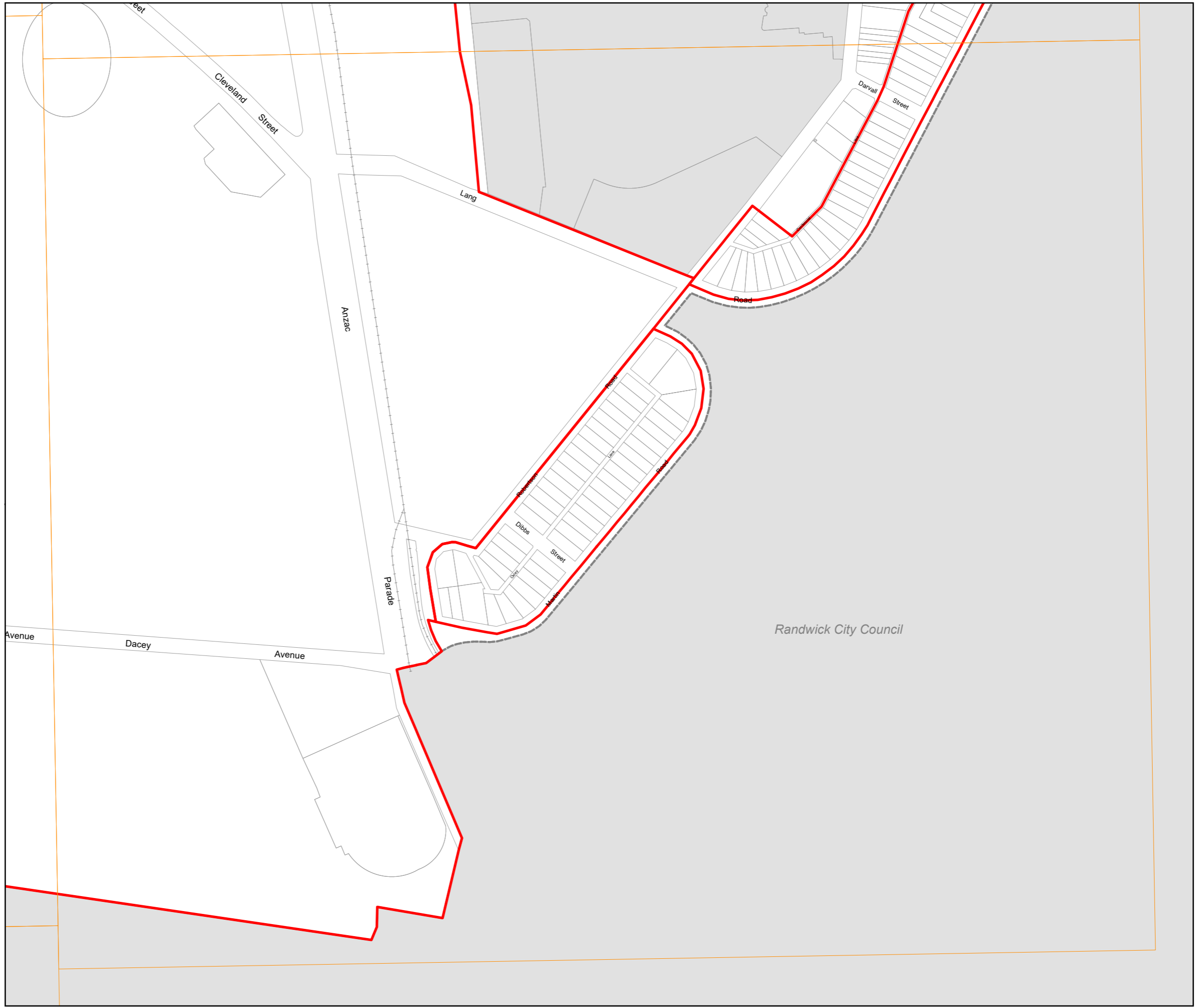
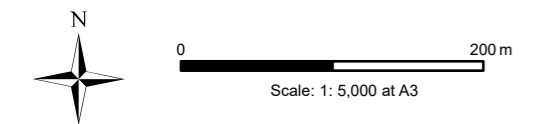
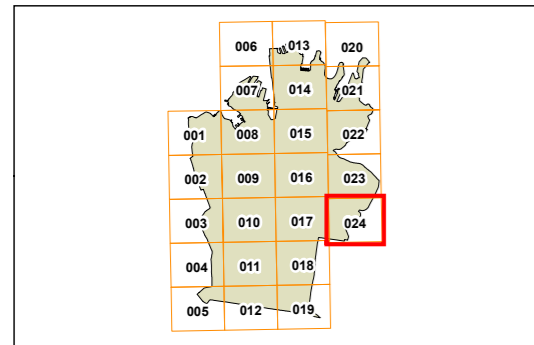
- 1 Storey
- 2 Storeys
- 3 Storeys
- 4 Storeys
- 5 Storeys
- 6 Storeys
- 7 Storeys
- 8 Storeys
- 9 Storeys
- 10 Storeys
- 11 Storeys
- 12 Storeys
- 13 Storeys
- 14 Storeys
- 15 Storeys
- >15 Storeys
- Land referred to in clause XX
- Conservation Area - General (for information)
- Land excluded from this DCP



## Height in storeys map Sheet 024

### Legend

- 1 Storey
- 2 Storeys
- 3 Storeys
- 4 Storeys
- 5 Storeys
- 6 Storeys
- 7 Storeys
- 8 Storeys
- 9 Storeys
- 10 Storeys
- 11 Storeys
- 12 Storeys
- 13 Storeys
- 14 Storeys
- 15 Storeys
- >15 Storeys
- Land referred to in clause XX
- Conservation Area - General (for information)
- Land excluded from this DCP



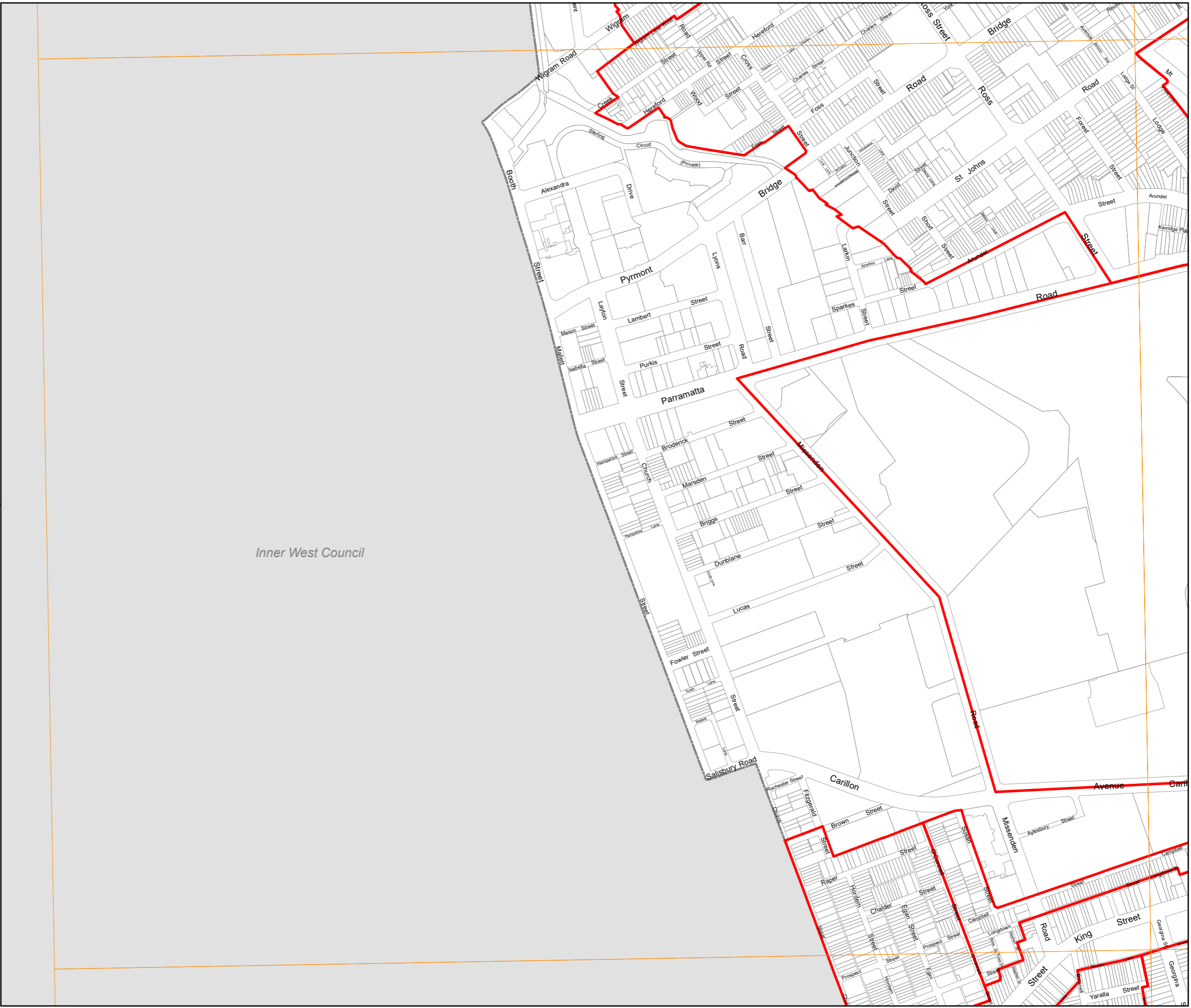
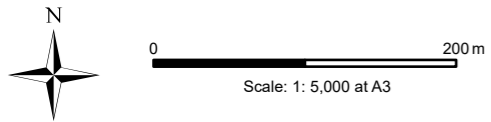
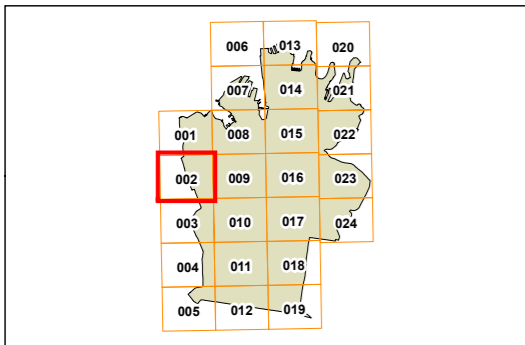
## Building street frontage height in storeys map Sheet 002

### Legend

- 1 Storey
- 2 Storeys
- 3 Storeys
- 4 Storeys
- 5 Storeys
- 6 Storeys
- 7 Storeys
- 8 Storeys
- 9 Storeys
- 10 Storeys
- Existing height
- Conservation Area - General (for information)
- Land excluded from this DCP

138

Pre-Exhibition



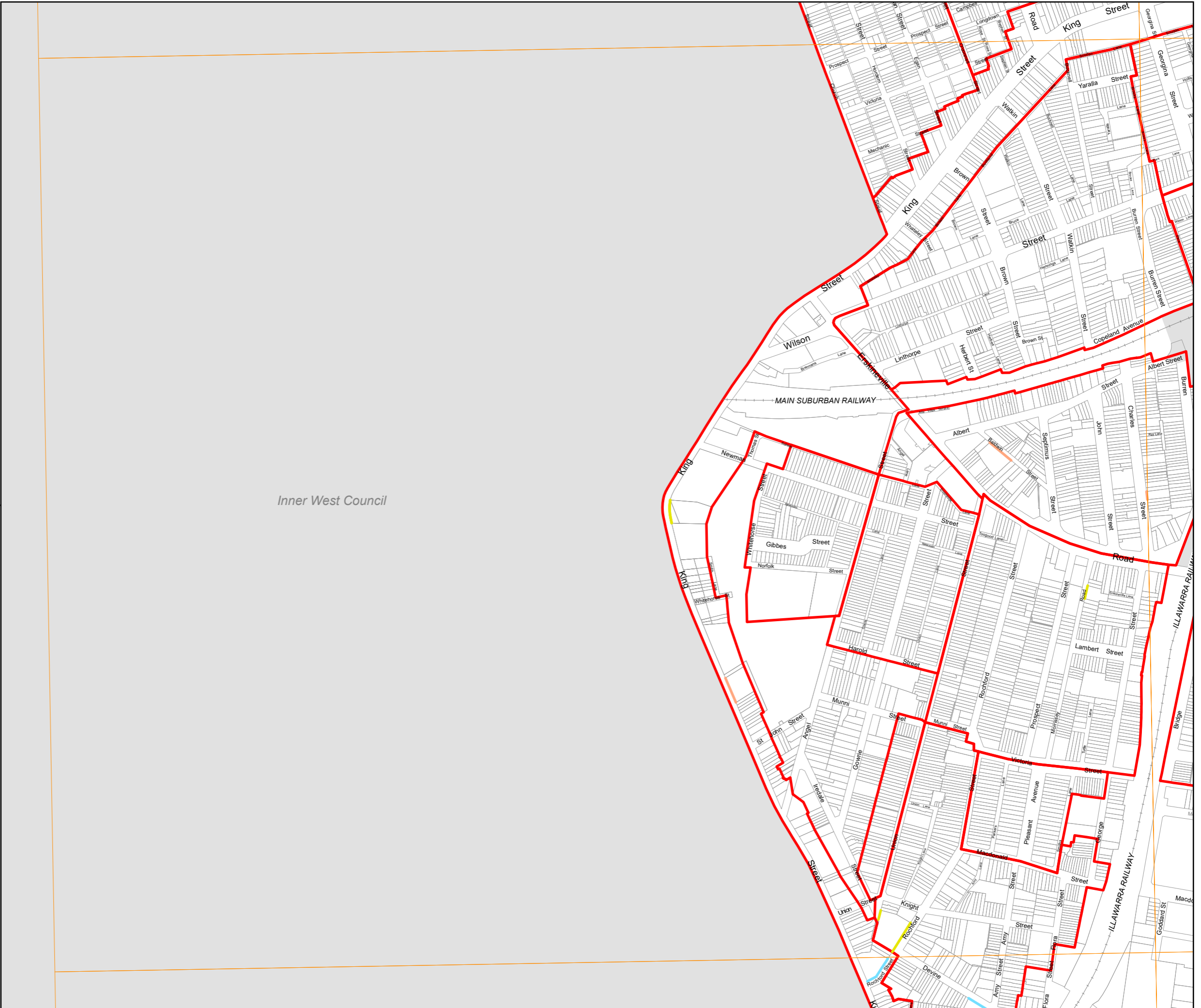
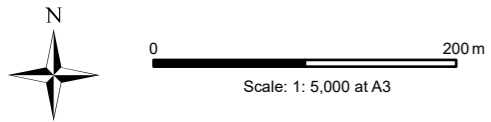
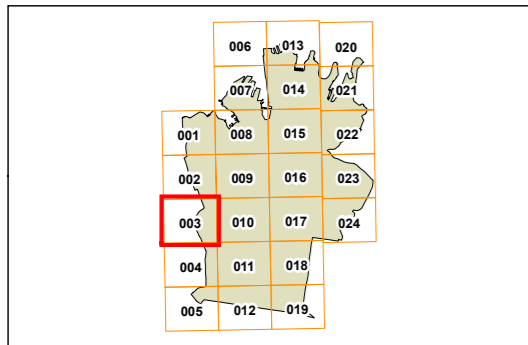
## Building street frontage height in storeys map Sheet 003

### Legend

- 1 Storey
- 2 Storeys
- 3 Storeys
- 4 Storeys
- 5 Storeys
- 6 Storeys
- 7 Storeys
- 8 Storeys
- 9 Storeys
- 10 Storeys
- Existing height
- Conservation Area - General (for information)
- Land excluded from this DCP

139

Pre-Exhibition



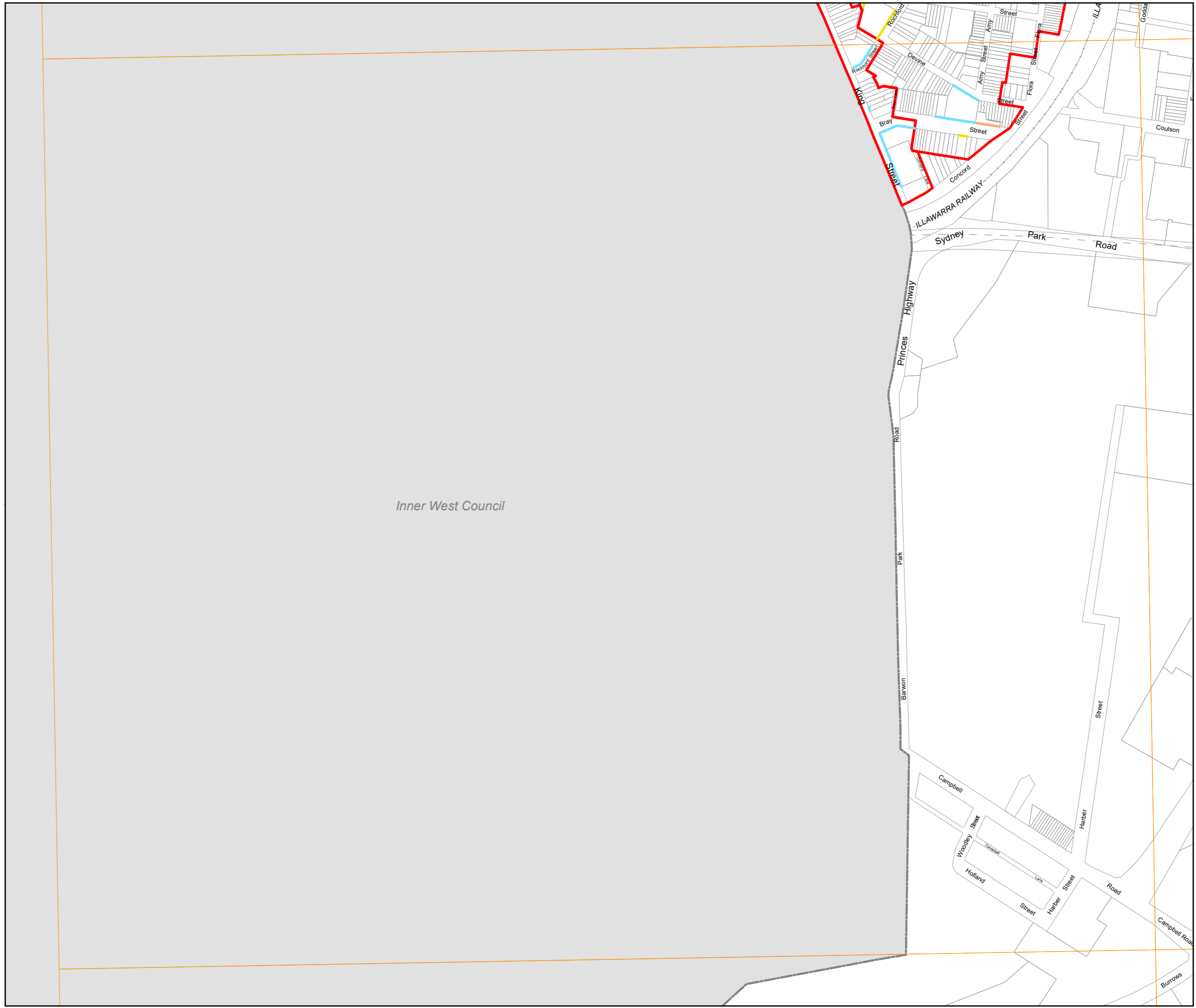
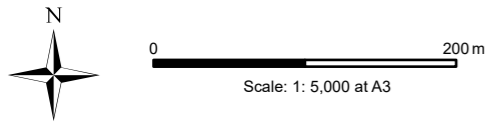
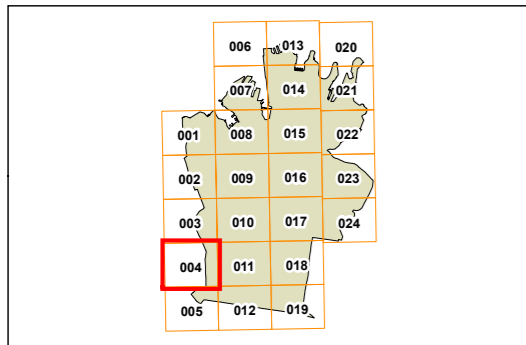
## Building street frontage height in storeys map Sheet 004

### Legend

- 1 Storey
- 2 Storeys
- 3 Storeys
- 4 Storeys
- 5 Storeys
- 6 Storeys
- 7 Storeys
- 8 Storeys
- 9 Storeys
- 10 Storeys
- Existing height
- Conservation Area - General (for information)
- Land excluded from this DCP

140

Pre-Exhibition



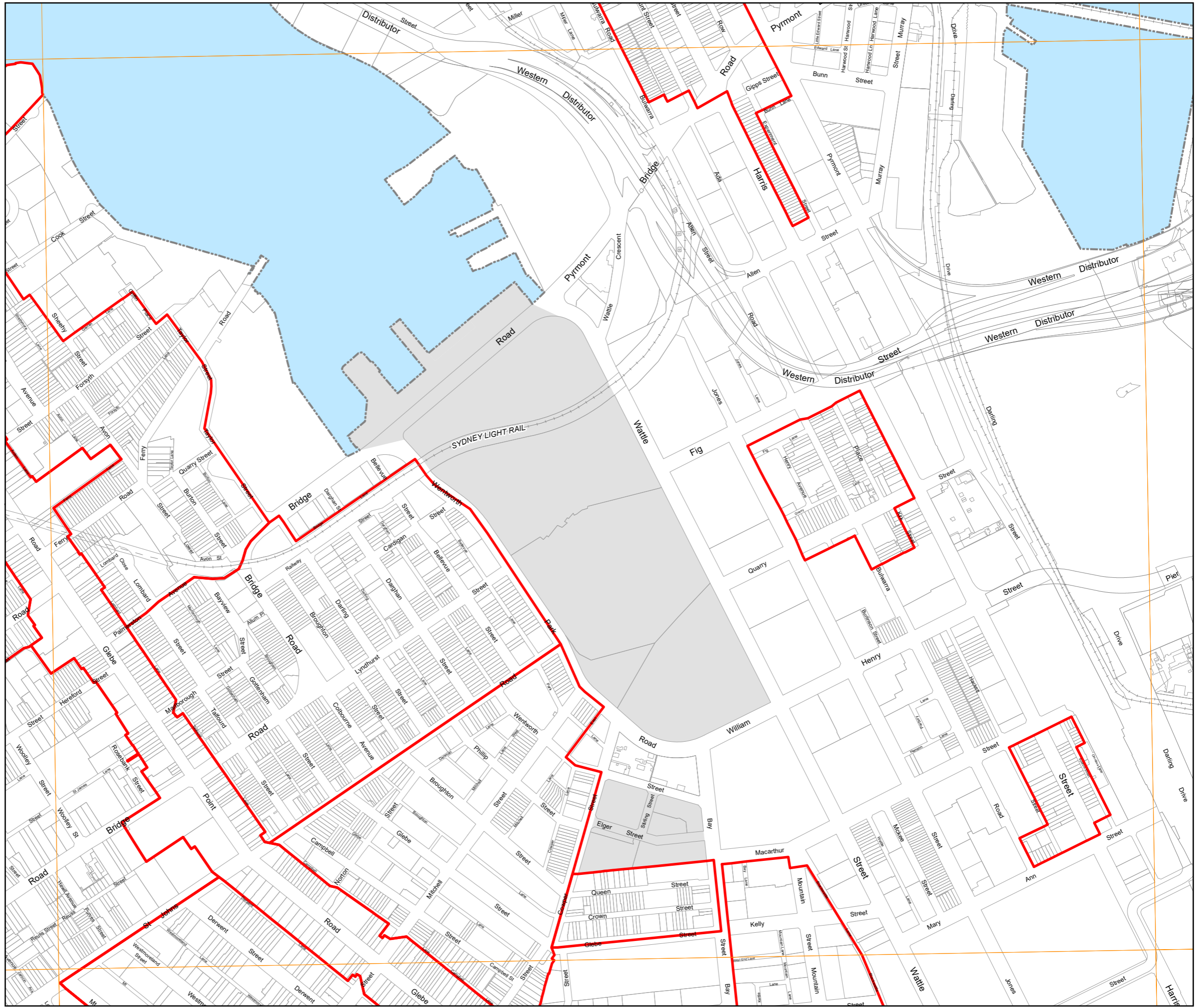
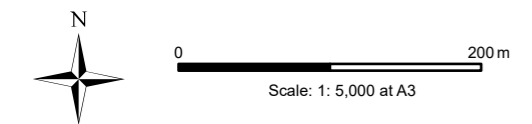
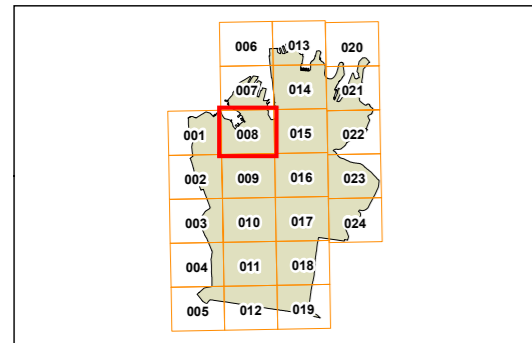
## Building street frontage height in storeys map Sheet 008

### Legend

- 1 Storey
- 2 Storeys
- 3 Storeys
- 4 Storeys
- 5 Storeys
- 6 Storeys
- 7 Storeys
- 8 Storeys
- 9 Storeys
- 10 Storeys
- Existing height
- Conservation Area - General (for information)
- Land excluded from this DCP

141

Pre-Exhibition



# Sydney Development Control Plan 2012

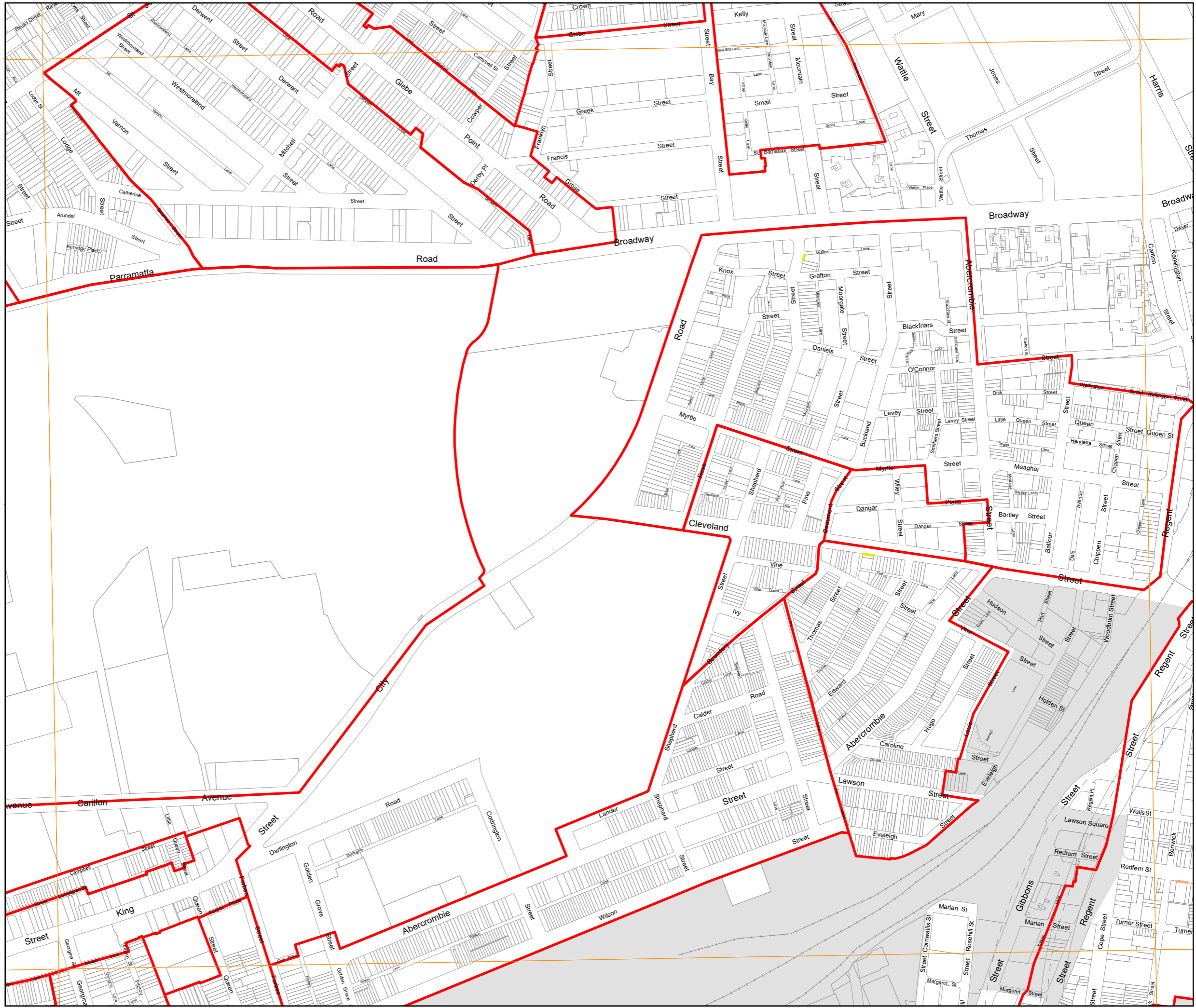
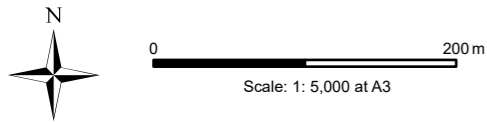
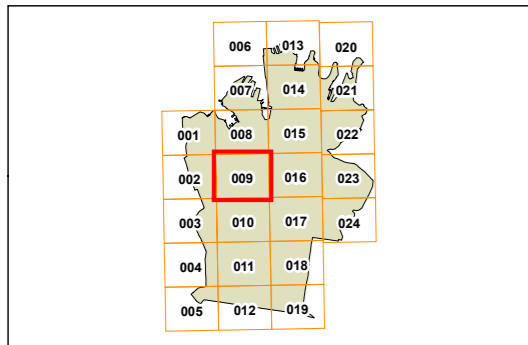
## Building street frontage height in storeys map Sheet 009

### Legend

- 1 Storey
- 2 Storeys
- 3 Storeys
- 4 Storeys
- 5 Storeys
- 6 Storeys
- 7 Storeys
- 8 Storeys
- 9 Storeys
- 10 Storeys
- Existing height
- Conservation Area - General (for information)
- Land excluded from this DCP

142

Pre-Exhibition





# Sydney Development Control Plan 2012

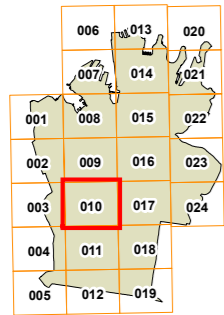
## Building street frontage height in storeys map Sheet 010

### Legend

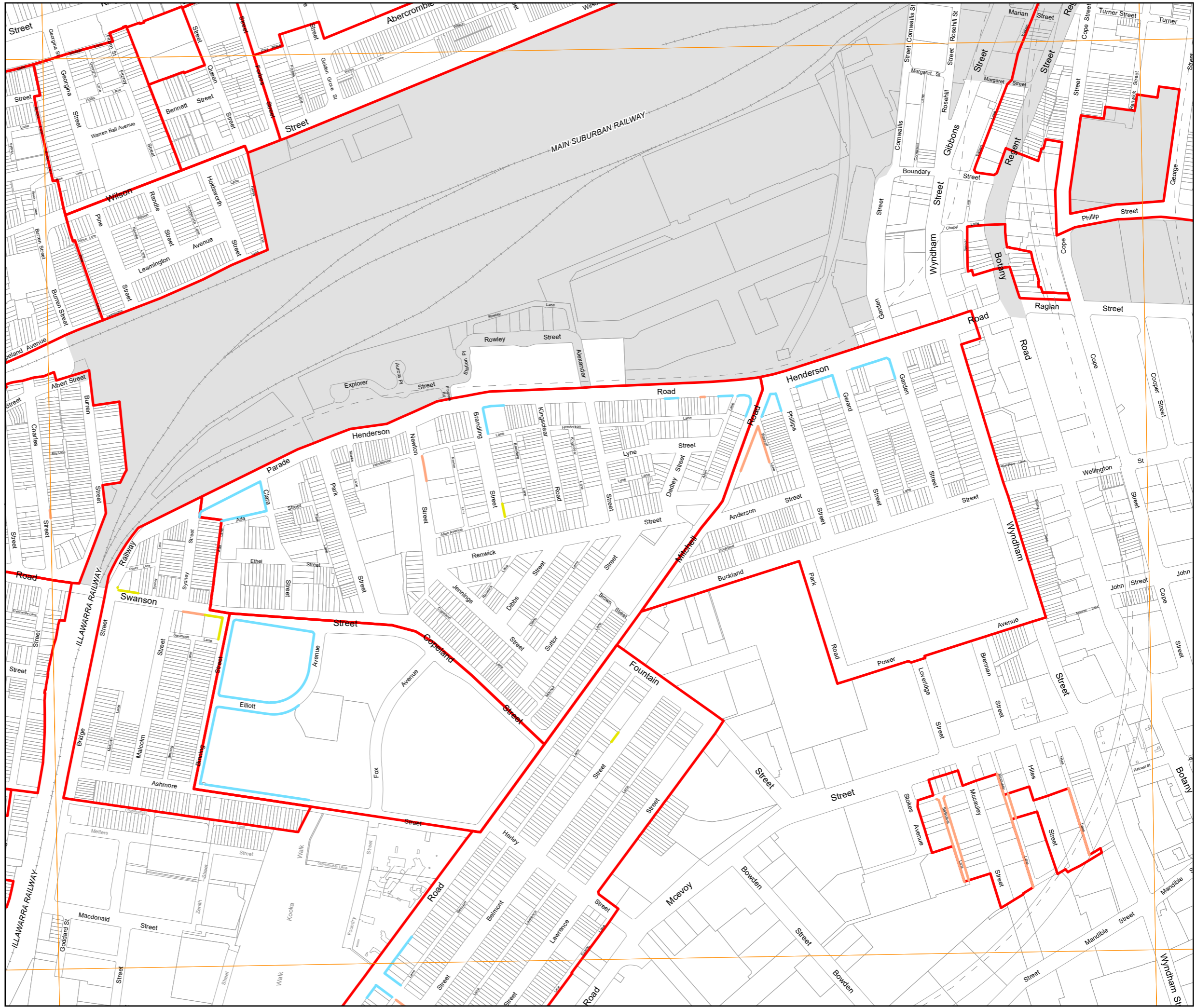
- 1 Storey
- 2 Storeys
- 3 Storeys
- 4 Storeys
- 5 Storeys
- 6 Storeys
- 7 Storeys
- 8 Storeys
- 9 Storeys
- 10 Storeys
- Existing height
- Conservation Area - General (for information)
- Land excluded from this DCP

143

Pre-Exhibition



0  200 m  
Scale: 1: 5,000 at A3



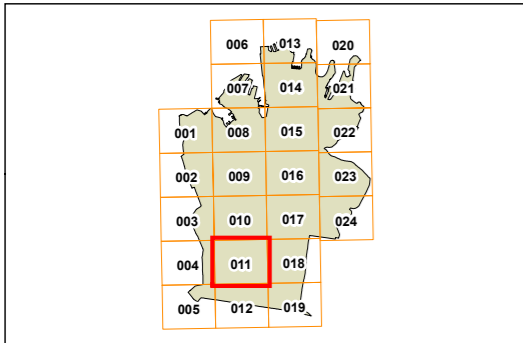
## Building street frontage height in storeys map Sheet 011

### Legend

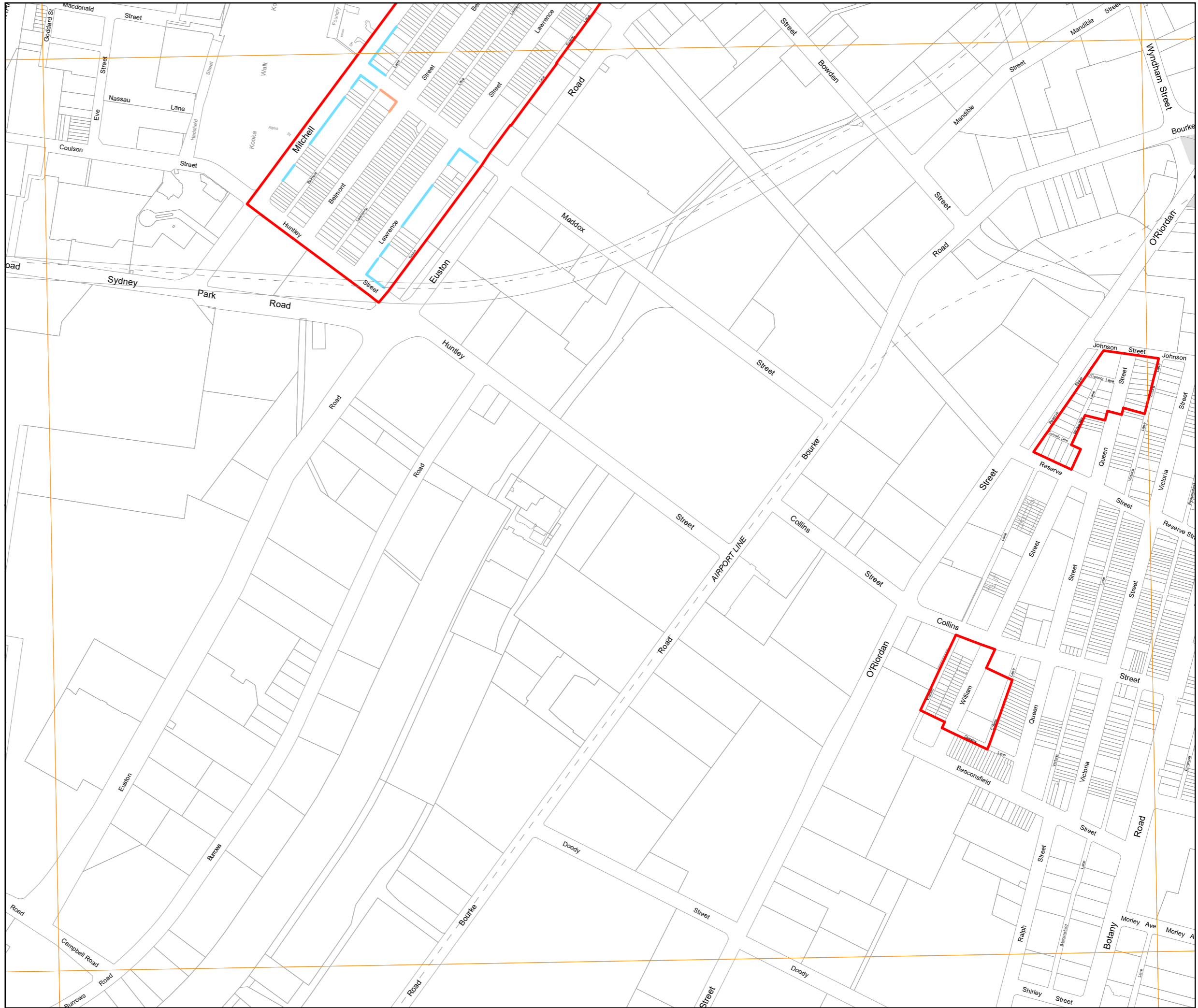
- 1 Storey
- 2 Storeys
- 3 Storeys
- 4 Storeys
- 5 Storeys
- 6 Storeys
- 7 Storeys
- 8 Storeys
- 9 Storeys
- 10 Storeys
- Existing height
- Conservation Area - General (for information)
- Land excluded from this DCP

144

Pre-Exhibition



0  200 m  
Scale: 1: 5,000 at A3



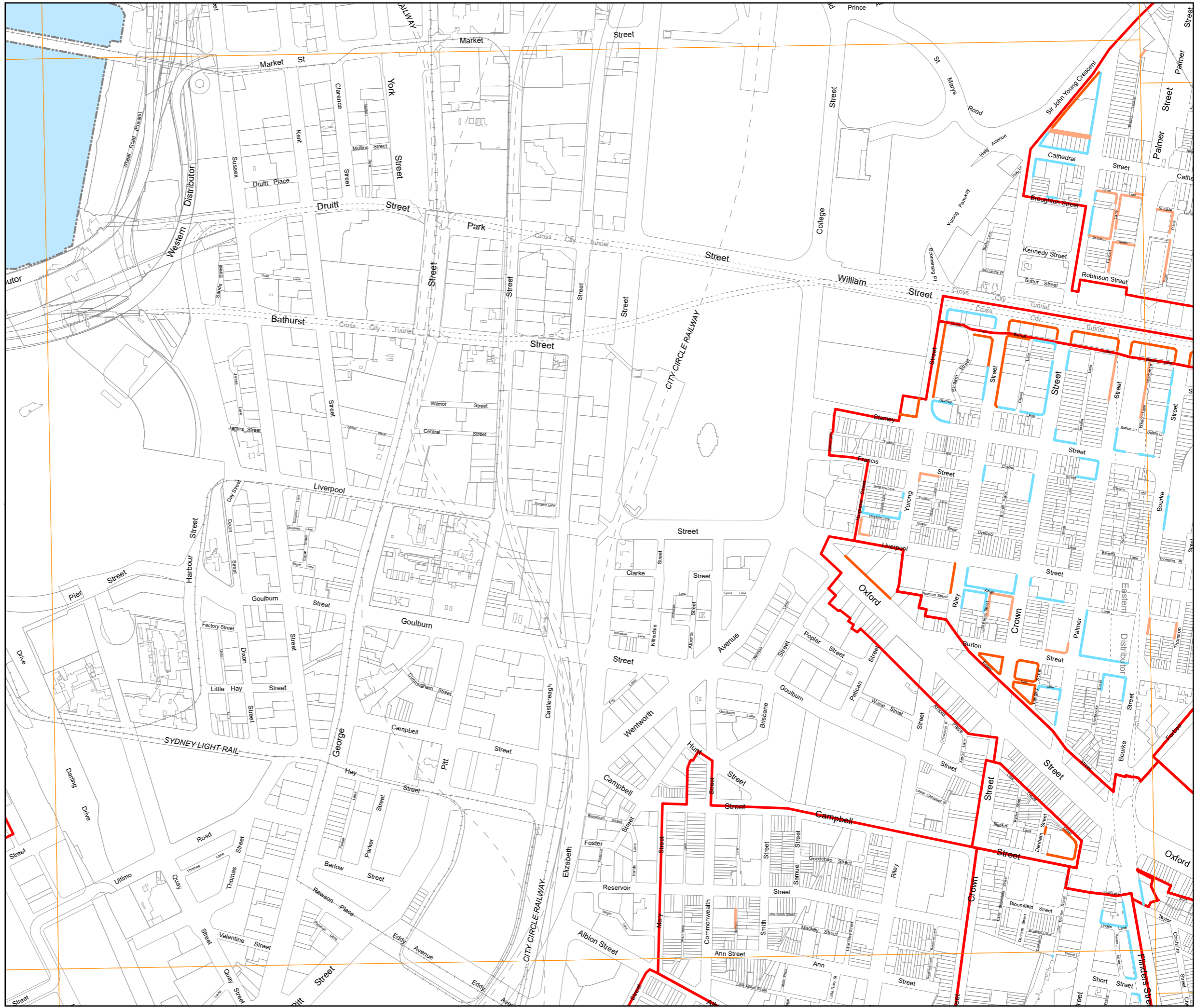
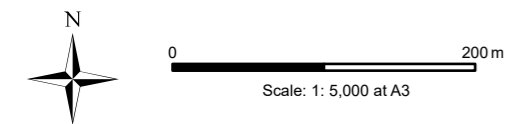
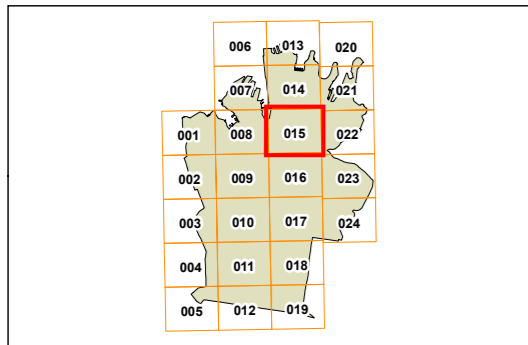
## Building street frontage height in storeys map Sheet 015

### Legend

- 1 Storey
- 2 Storeys
- 3 Storeys
- 4 Storeys
- 5 Storeys
- 6 Storeys
- 7 Storeys
- 8 Storeys
- 9 Storeys
- 10 Storeys
- Existing height
- Conservation Area - General (for information)
- Land excluded from this DCP

145

Pre-Exhibition



# Sydney Development Control Plan 2012

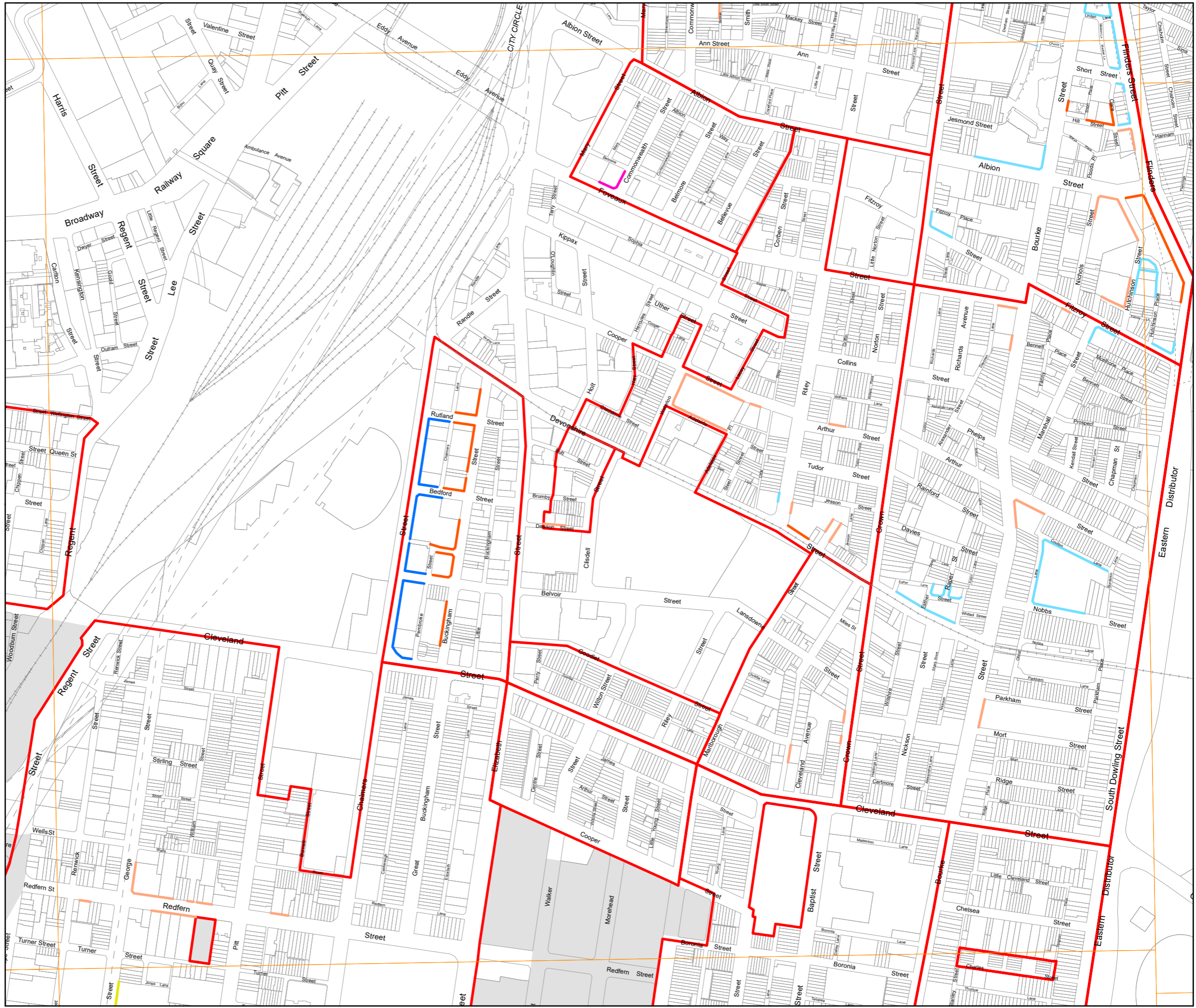
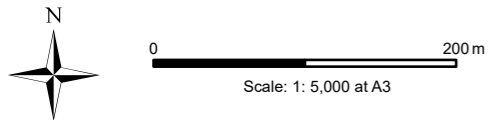
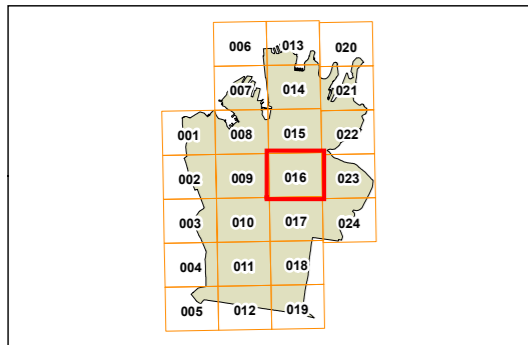
## Building street frontage height in storeys map Sheet 016

### Legend

- 1 Storey
- 2 Storeys
- 3 Storeys
- 4 Storeys
- 5 Storeys
- 6 Storeys
- 7 Storeys
- 8 Storeys
- 9 Storeys
- 10 Storeys
- Existing height
- Conservation Area - General (for information)
- Land excluded from this DCP

146

Pre-Exhibition



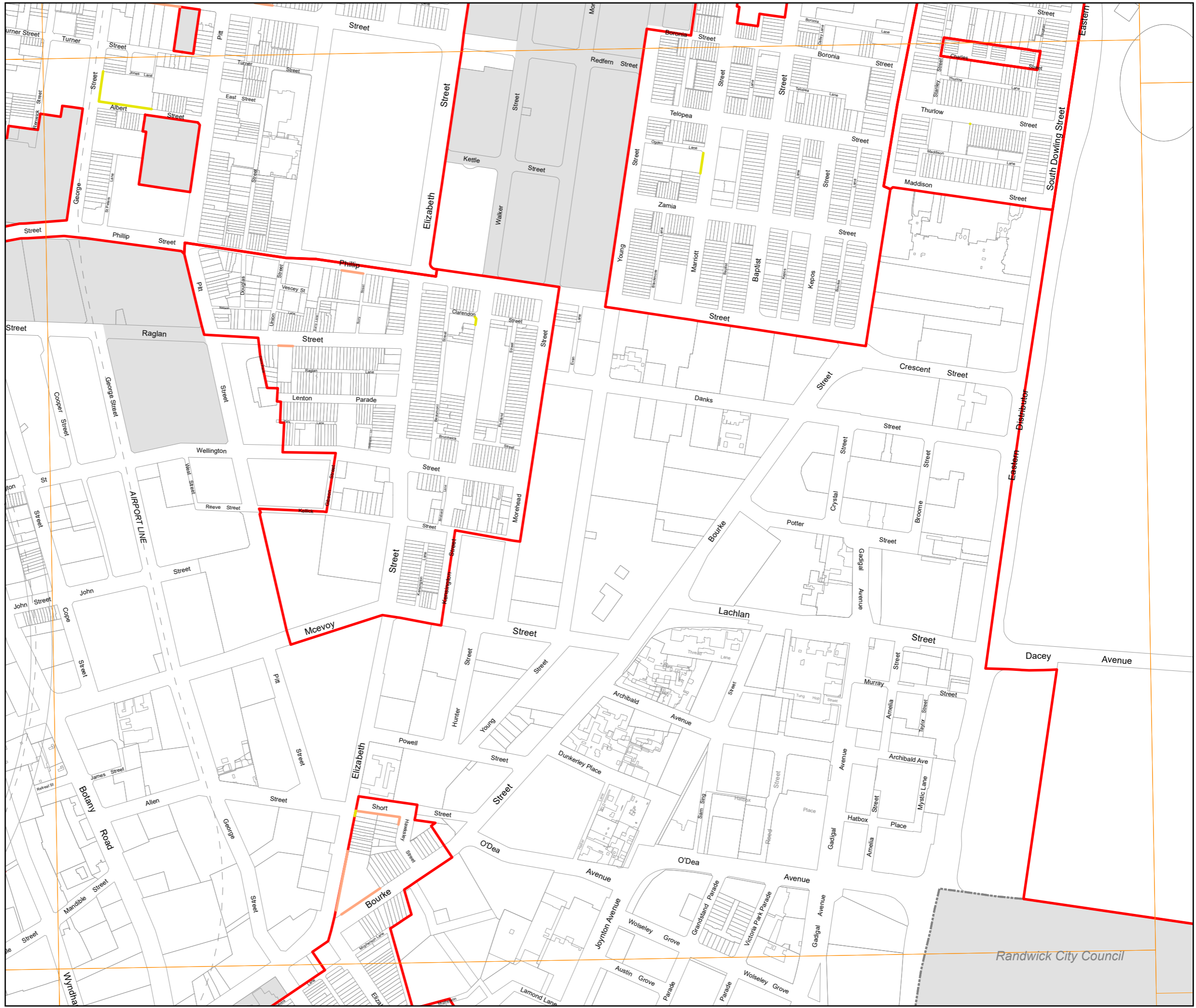
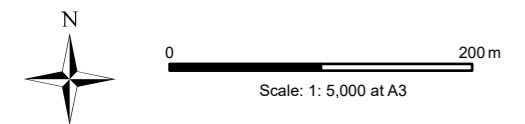
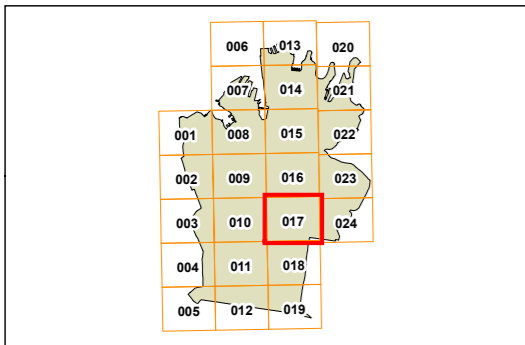
## Building street frontage height in storeys map Sheet 017

### Legend

- 1 Storey
- 2 Storeys
- 3 Storeys
- 4 Storeys
- 5 Storeys
- 6 Storeys
- 7 Storeys
- 8 Storeys
- 9 Storeys
- 10 Storeys
- Existing height
- Conservation Area - General (for information)
- Land excluded from this DCP

147

Pre-Exhibition



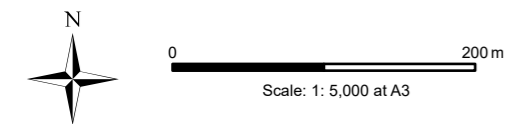
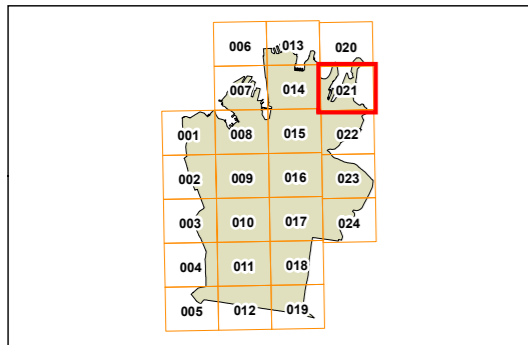
## Building street frontage height in storeys map Sheet 021

### Legend

- 1 Storey
- 2 Storeys
- 3 Storeys
- 4 Storeys
- 5 Storeys
- 6 Storeys
- 7 Storeys
- 8 Storeys
- 9 Storeys
- 10 Storeys
- Existing height
- Conservation Area - General (for information)
- Land excluded from this DCP

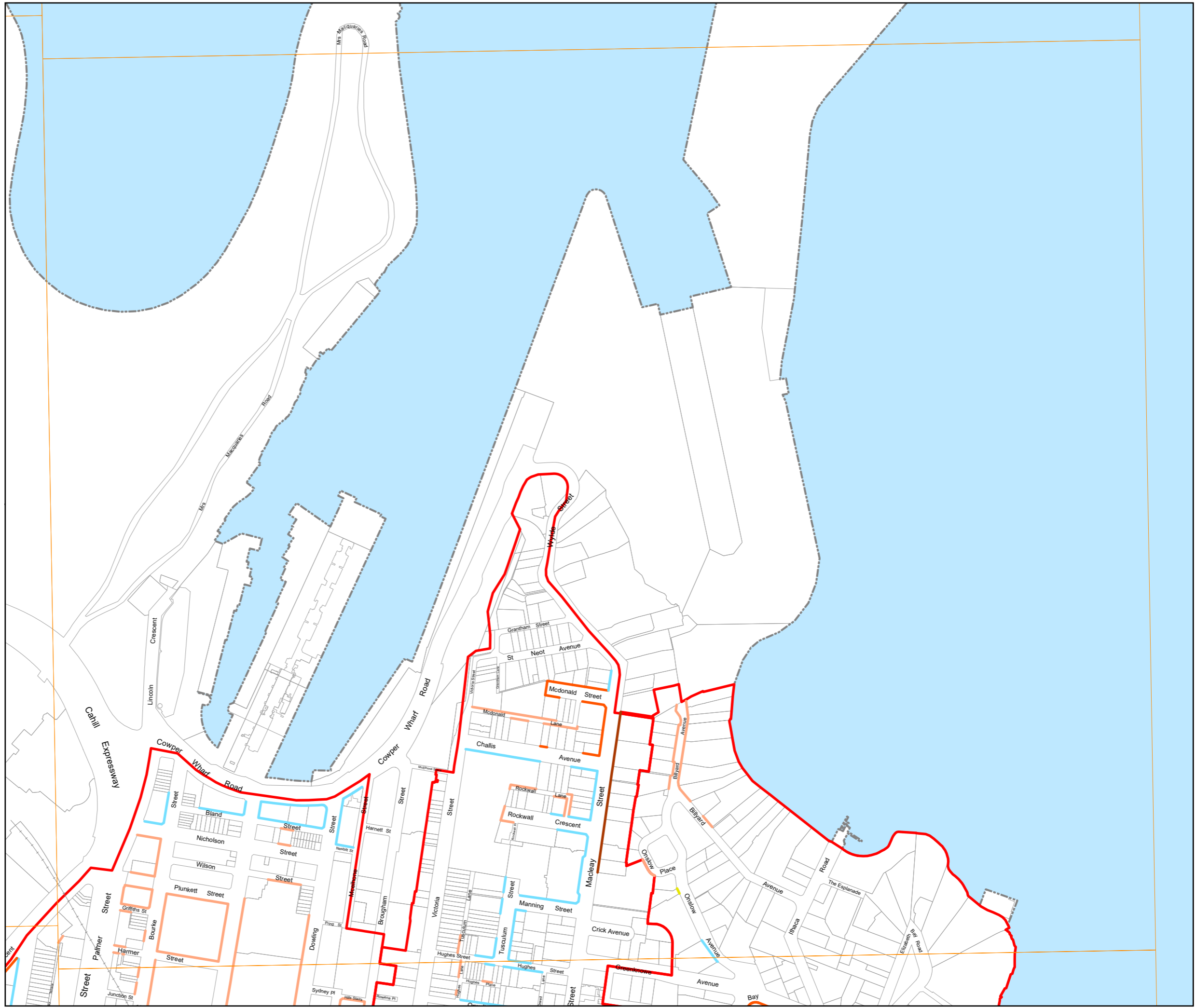
148

Pre-Exhibition



Copyright ©2023 City of Sydney Council. All Rights Reserved  
 Copyright ©2023 Land and Property Information. All Rights Reserved. This map has been compiled from various sources and the publisher and/or contributors accept no responsibility for any injury, loss or damage arising from the use, error or omissions therein. While all care is taken to ensure a high degree of accuracy, users are invited to notify Council's GIS Group of any map discrepancies. No part of this map may be reproduced without written permission.

Projection: MGA Zone 56  
 Datum: GDA94  
 Paper Size: A3  
 Prepared By: SPUD  
 Printing Date: November 20, 2023  
 File: SDCP2012\_BSFH.mxd



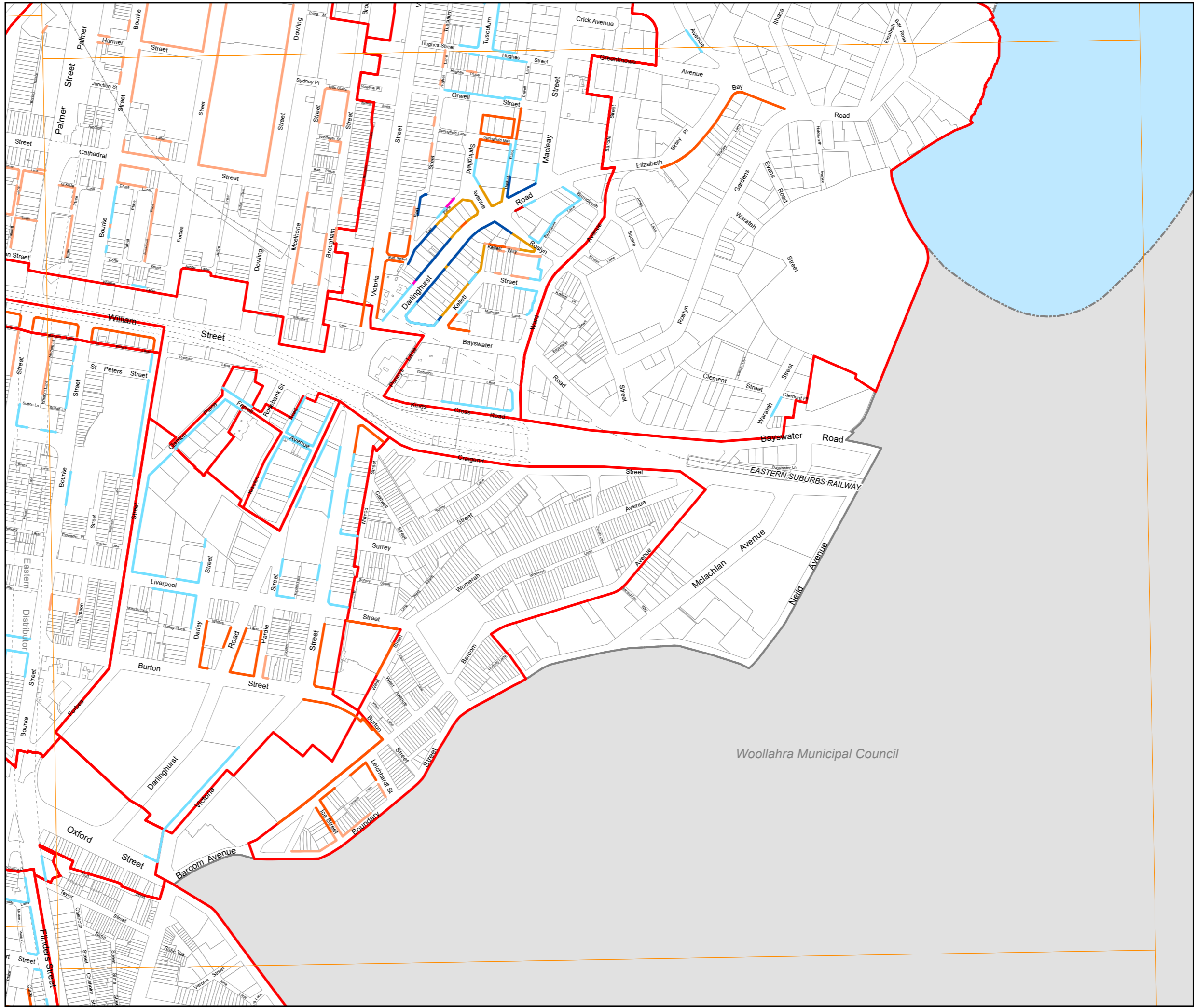
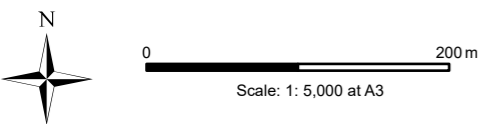
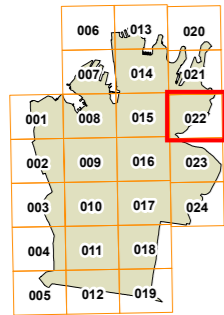
## Building street frontage height in storeys map Sheet 022

### Legend

- 1 Storey
- 2 Storeys
- 3 Storeys
- 4 Storeys
- 5 Storeys
- 6 Storeys
- 7 Storeys
- 8 Storeys
- 9 Storeys
- 10 Storeys
- Existing height
- Conservation Area - General (for information)
- Land excluded from this DCP

149

Pre-Exhibition



Woollahra Municipal Council

## Building street frontage height in storeys map Sheet 023

### Legend

- 1 Storey
- 2 Storeys
- 3 Storeys
- 4 Storeys
- 5 Storeys
- 6 Storeys
- 7 Storeys
- 8 Storeys
- 9 Storeys
- 10 Storeys
- Existing height
- Conservation Area - General (for information)
- Land excluded from this DCP

150

Pre-Exhibition

